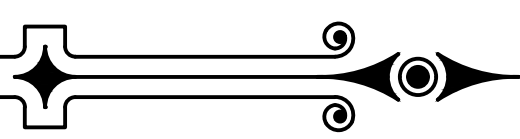

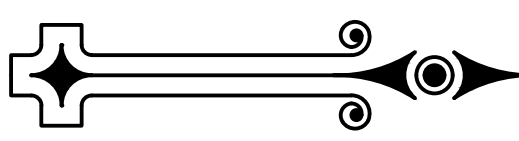


 **TAX** 

 **ASSESSMENT MAP** 

 **OF** 

**WASHINGTON TOWNSHIP**

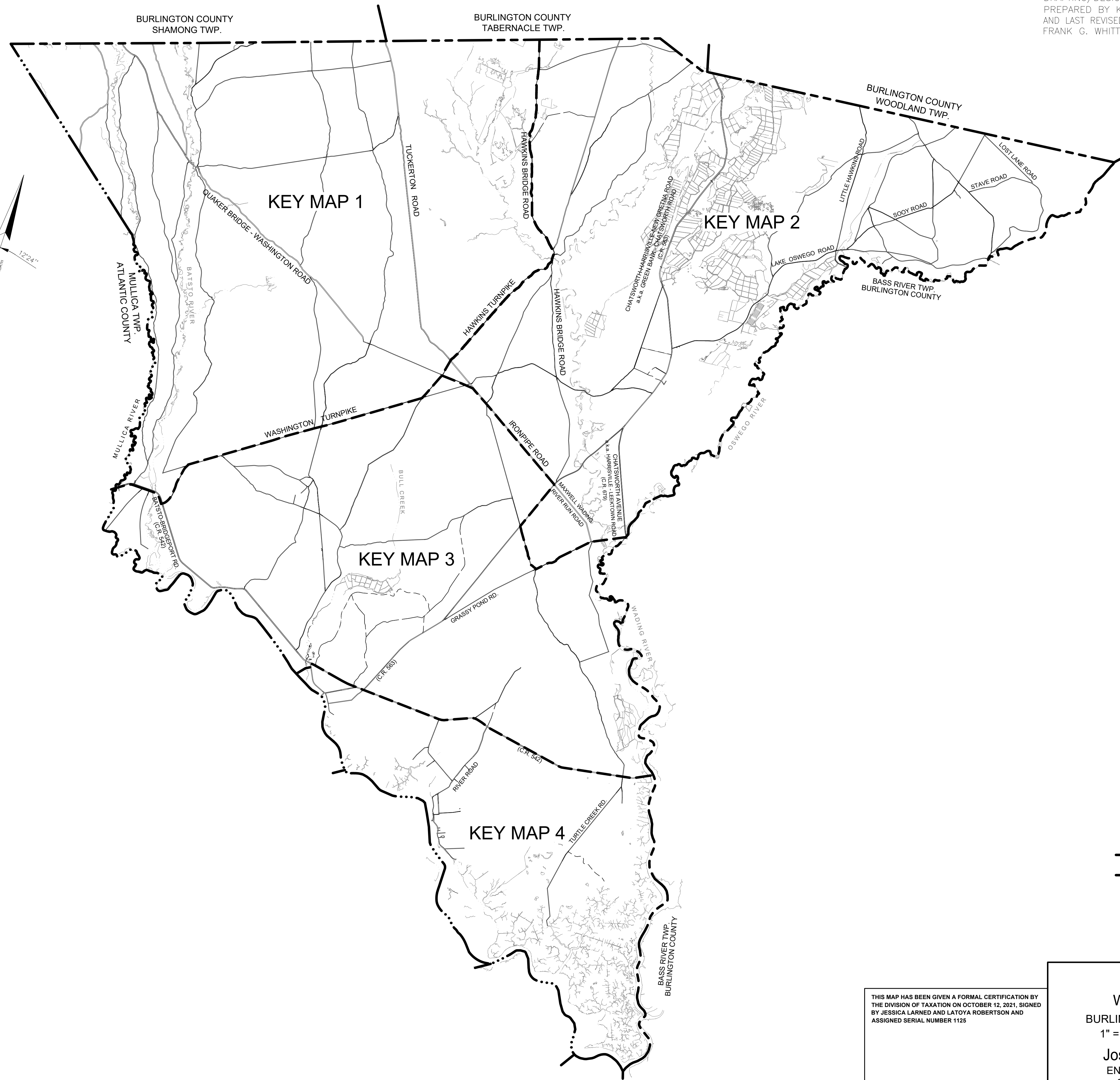
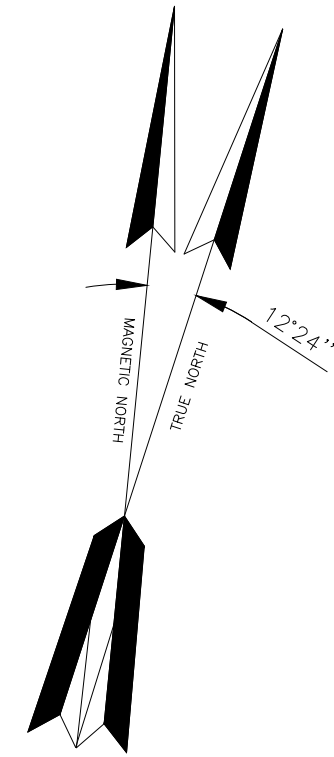
**BURLINGTON COUNTY**

**NEW JERSEY**

**2021**

THIS MAP HAS BEEN REDRAWN USING COMPUTER AIDED DRAFTING/DESIGN BASED ON THE PREVIOUS TAX MAP PREPARED BY KEYSTONE MAPPING COMPANY, DATED 1958 AND LAST REVISED BY KLUK CONSULTANTS, LLC FRANK G. WHITTAKER L.S. LIC NO. 38945, DATED DEC. 2016.

REVISIONS		
DATE	L. S. NAME	LIC. NO.



### LEGEND

- KEY MAP INDEX
- MUNICIPAL BOUNDARY
- COUNTY BOUNDARY

THE AREAS, BOUNDARIES AND DIMENSIONS SHOWN ON THIS TAX MAP ARE DERIVED FROM GROUND SURVEYS, AERIAL SURVEYS, AND RECORDED PLANS, MAPS, DEEDS, WILLS, AND ARE TO BE USED FOR ASSESSMENT PURPOSES ONLY.

I HEREBY CERTIFY THAT THIS MAP AND ANY REQUIRED SURVEY HAS BEEN MADE UNDER MY IMMEDIATE SUPERVISION, AND COMPLIES WITH THE LAWS OF THE STATE OF NEW JERSEY

THIS TAX MAP SUPERSEDES THE TAX MAP APPROVED FEB. 5, 1960 SERIAL NO. 268

José D. Ruiz del Valle, P.L.S.  
 NJ LICENSE NO. 24GS04336400

THIS MAP HAS BEEN GIVEN A FORMAL CERTIFICATION BY THE DIVISION OF TAXATION ON OCTOBER 12, 2021, SIGNED BY JESSICA LARNED AND LATOYA ROBERTSON AND ASSIGNED SERIAL NUMBER 1125

## TAX MAP

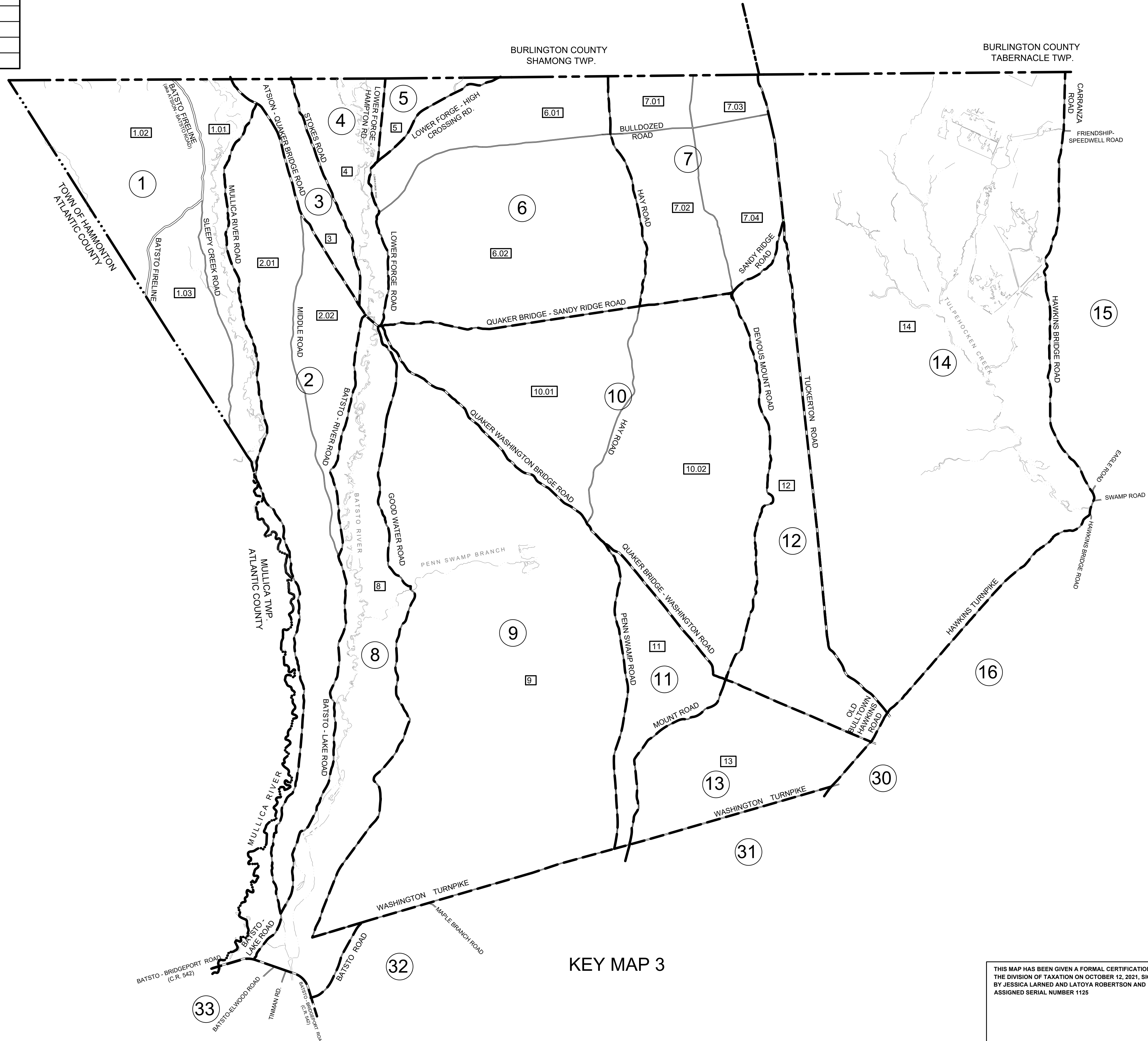
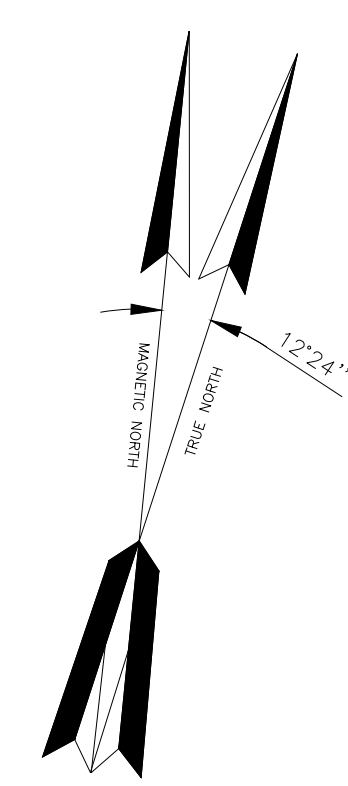
WASHINGTON TOWNSHIP

BURLINGTON COUNTY NEW JERSEY  
 1" = 4,000' 10/28/19

José D. Ruiz del Valle, NJPLS  
 ENVIRONMENTAL RESOLUTIONS, INC.  
 815 EAST GATE DRIVE - SUITE 103  
 MT. LAUREL, NEW JERSEY  
 "TO SHOW CONDITIONS AS OF 10/12/21"

THIS MAP HAS BEEN REDRAWN USING COMPUTER AIDED DRAFTING/DESIGN BASED ON THE PREVIOUS TAX MAP PREPARED BY KEYSTONE MAPPING COMPANY, DATED 1958 AND LAST REVISED BY KLUK CONSULTANTS, LLC FRANK G. WHITTAKER L.S. LIC NO. 38945, DATED DEC. 2016.

REVISIONS		
DATE	L. S. NAME	LIC. NO.



KEY MAP 2

- LEGEND**
- KEY SHEET**
- 20 SHEET NUMBER
  - 15001 BLOCK NUMBER
  - SHEET LIMIT LINE
  - - - - - MUNICIPAL BOUNDARY
  - ..... COUNTY BOUNDARY
- DETAIL SHEET**
- BLOCK LIMIT
  - 13 BLOCK NUMBER
  - 7 LOT NUMBER

KEY MAP 3

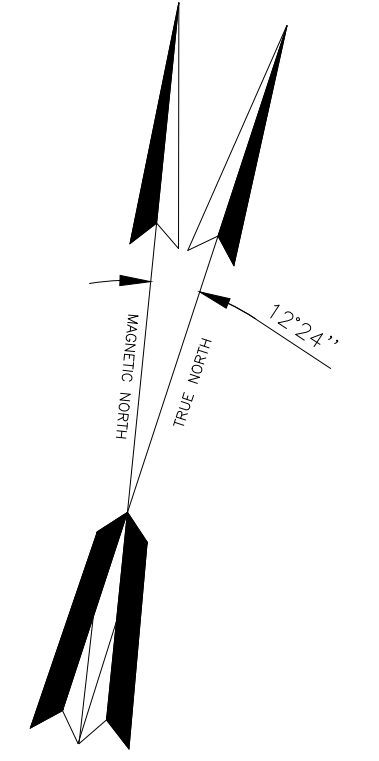
THIS MAP HAS BEEN GIVEN A FORMAL CERTIFICATION BY THE DIVISION OF TAXATION ON OCTOBER 12, 2021, SIGNED BY JESSICA LARNED AND LATOYA ROBERTSON AND ASSIGNED SERIAL NUMBER 1125

**TAX MAP**  
**WASHINGTON TOWNSHIP**

BURLINGTON COUNTY      NEW JERSEY  
 1" = 2,000'      10/28/19

José D. Ruiz del Valle, NJPLS  
 ENVIRONMENTAL RESOLUTIONS, INC.  
 815 EAST GATE DRIVE - SUITE 103  
 MT. LAUREL, NEW JERSEY  
 "TO SHOW CONDITIONS AS OF (10/12/21)"

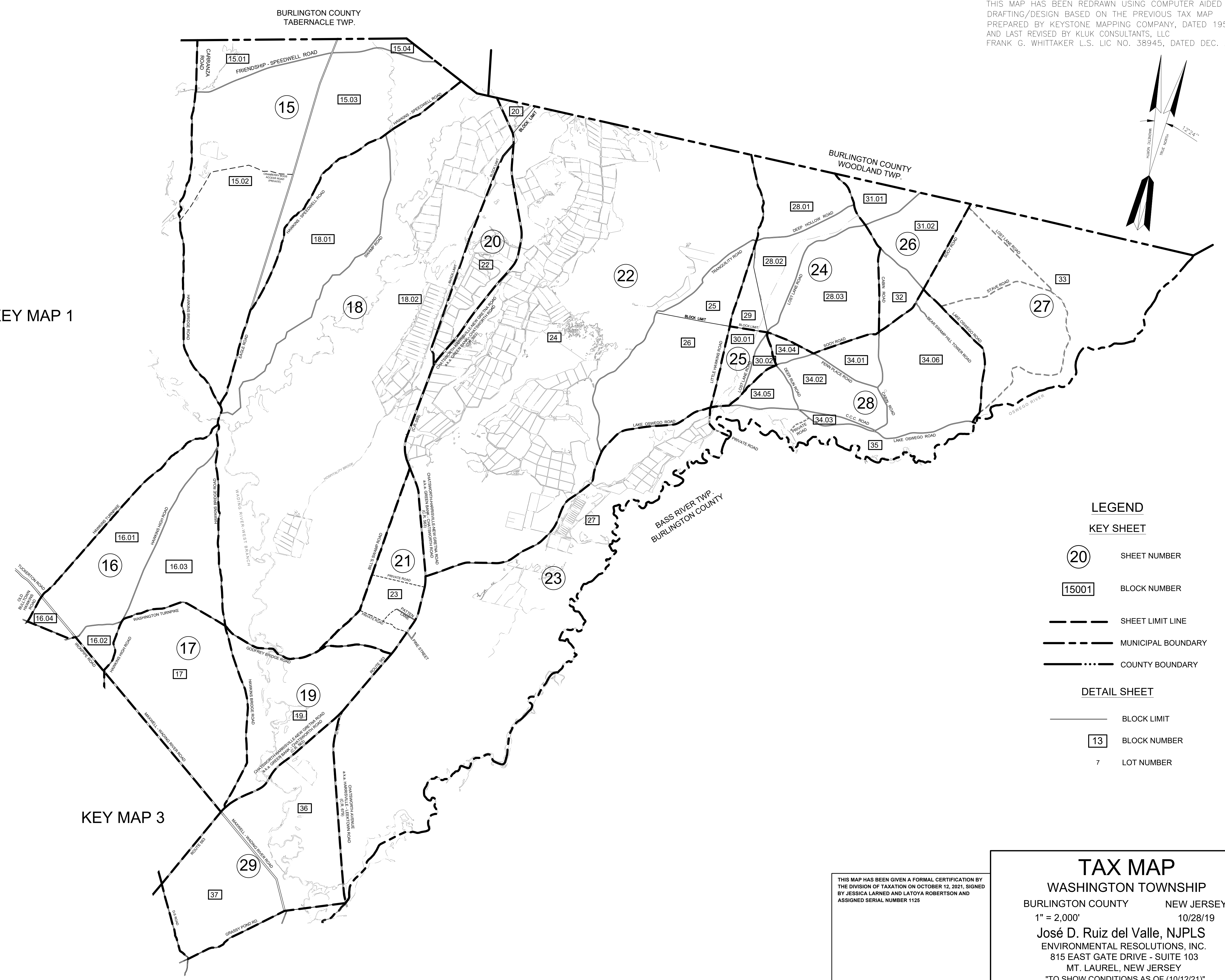
THIS MAP HAS BEEN REDRAWN USING COMPUTER AIDED DRAFTING/DESIGN BASED ON THE PREVIOUS TAX MAP PREPARED BY KEYSTONE MAPPING COMPANY, DATED 1958 AND LAST REVISED BY KLUK CONSULTANTS, LLC FRANK G. WHITTAKER L.S. LIC NO. 38945, DATED DEC. 2016.



REVISIONS		
DATE	L. S. NAME	LIC. NO.

KEY MAP 1

KEY MAP 3



**LEGEND**

**KEY SHEET**

- 20 SHEET NUMBER
- 15001 BLOCK NUMBER
- SHEET LIMIT LINE
- MUNICIPAL BOUNDARY
- COUNTY BOUNDARY

**DETAIL SHEET**

- BLOCK LIMIT
- 13 BLOCK NUMBER
- 7 LOT NUMBER

THIS MAP HAS BEEN GIVEN A FORMAL CERTIFICATION BY THE DIVISION OF TAXATION ON OCTOBER 12, 2021, SIGNED BY JESSICA LARNED AND LATOYA ROBERTSON AND ASSIGNED SERIAL NUMBER 1125

**TAX MAP**

**WASHINGTON TOWNSHIP**

BURLINGTON COUNTY      NEW JERSEY

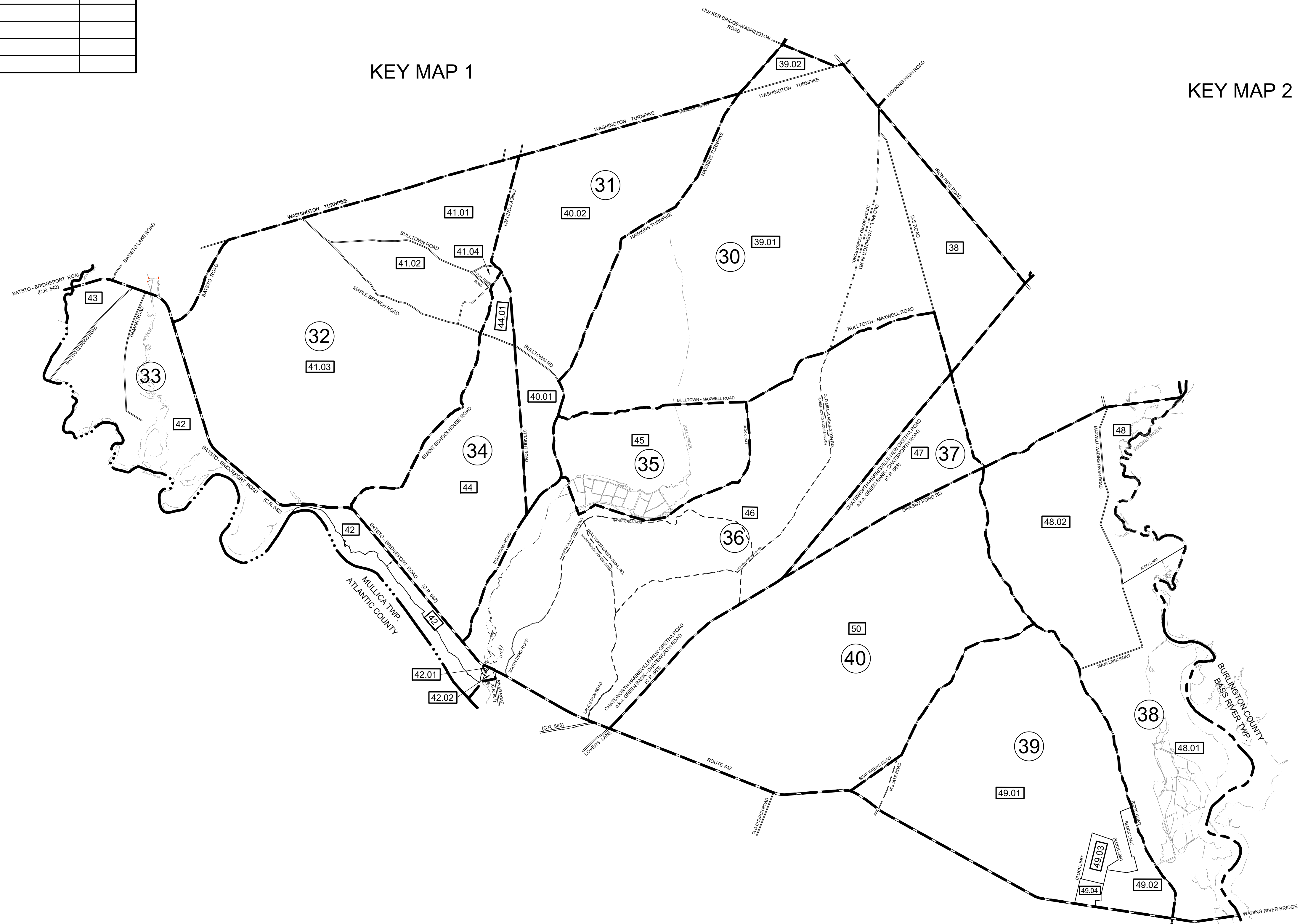
1" = 2,000'      10/28/19

José D. Ruiz del Valle, NJPLS  
 ENVIRONMENTAL RESOLUTIONS, INC.  
 815 EAST GATE DRIVE - SUITE 103  
 MT. LAUREL, NEW JERSEY

"TO SHOW CONDITIONS AS OF (10/12/21)"

THIS MAP HAS BEEN REDRAWN USING COMPUTER AIDED DRAFTING/DESIGN BASED ON THE PREVIOUS TAX MAP PREPARED BY KEYSTONE MAPPING COMPANY, DATED 1958 AND LAST REVISED BY KLUK CONSULTANTS, LLC FRANK G. WHITTAKER L.S. LIC NO. 38945, DATED DEC. 2016.

REVISIONS		
DATE	L. S. NAME	LIC. NO.
12/14/21	JOHN M. DURA N.J.P.L.S.	#28525



### LEGEND

#### KEY SHEET

- 20 SHEET NUMBER
- 15001 BLOCK NUMBER
- SHEET LIMIT LINE
- - - MUNICIPAL BOUNDARY
- ... COUNTY BOUNDARY

#### DETAIL SHEET

- BLOCK LIMIT
- 13 BLOCK NUMBER
- 7 LOT NUMBER

KEY MAP 4

THIS MAP HAS BEEN GIVEN A FORMAL CERTIFICATION BY THE DIVISION OF TAXATION ON OCTOBER 12, 2021, SIGNED BY JESSICA LARNED AND LATOYA ROBERTSON AND ASSIGNED SERIAL NUMBER 1125

## TAX MAP

WASHINGTON TOWNSHIP

BURLINGTON COUNTY NEW JERSEY

1" = 2,000' 10/28/19

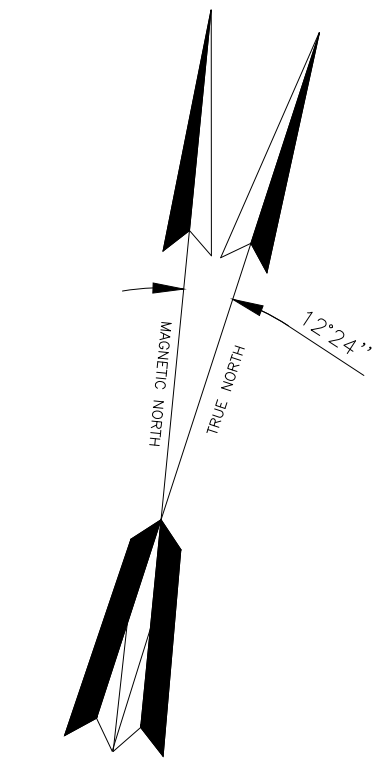
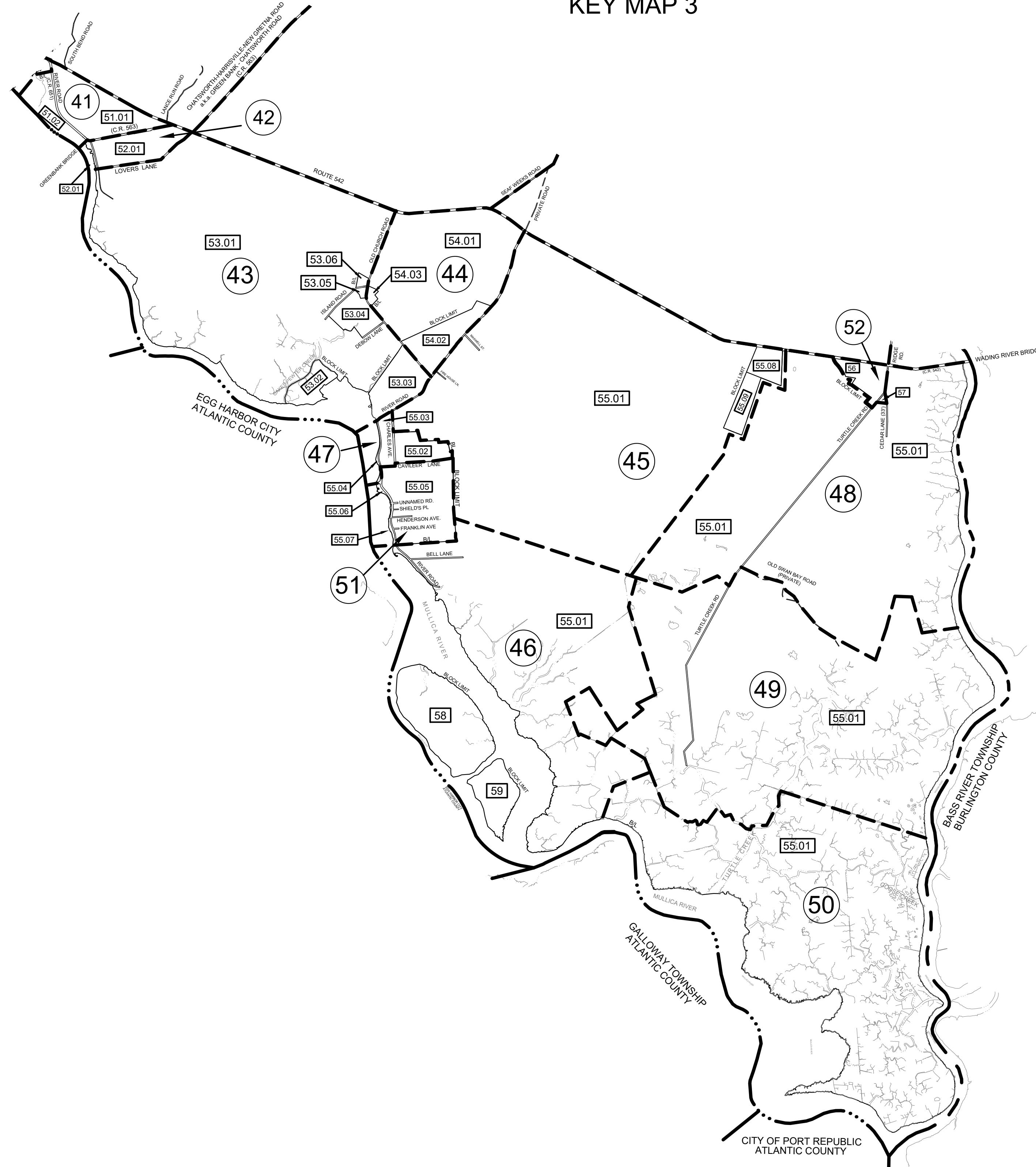
José D. Ruiz del Valle, NJPLS  
 ENVIRONMENTAL RESOLUTIONS, INC.  
 815 EAST GATE DRIVE - SUITE 103  
 MT. LAUREL, NEW JERSEY

"TO SHOW CONDITIONS AS OF (12/14/21)"

THIS MAP HAS BEEN REDRAWN USING COMPUTER AIDED DRAFTING/DESIGN BASED ON THE PREVIOUS TAX MAP PREPARED BY KEYSTONE MAPPING COMPANY, DATED 1958 AND LAST REVISED BY KLUK CONSULTANTS, LLC FRANK G. WHITTAKER L.S. LIC NO. 38945, DATED DEC. 2016.

REVISIONS		
DATE	L. S. NAME	LIC. NO.

## KEY MAP 3



### LEGEND

#### KEY SHEET

**(20)** SHEET NUMBER

**[15001]** BLOCK NUMBER

--- SHEET LIMIT LINE

- - - MUNICIPAL BOUNDARY

..... COUNTY BOUNDARY

#### DETAIL SHEET

— BLOCK LIMIT

**[13]** BLOCK NUMBER

7 LOT NUMBER

THIS MAP HAS BEEN GIVEN A FORMAL CERTIFICATION BY THE DIVISION OF TAXATION ON OCTOBER 12, 2021, SIGNED BY JESSICA LARNED AND LATOYA ROBERTSON AND ASSIGNED SERIAL NUMBER 1125

## TAX MAP

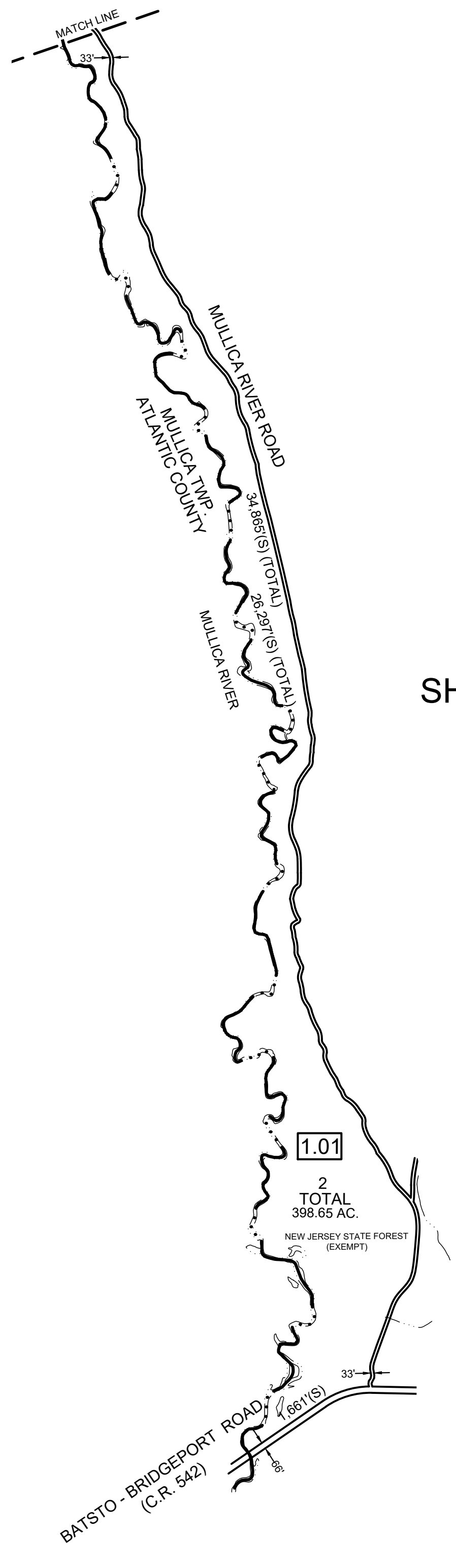
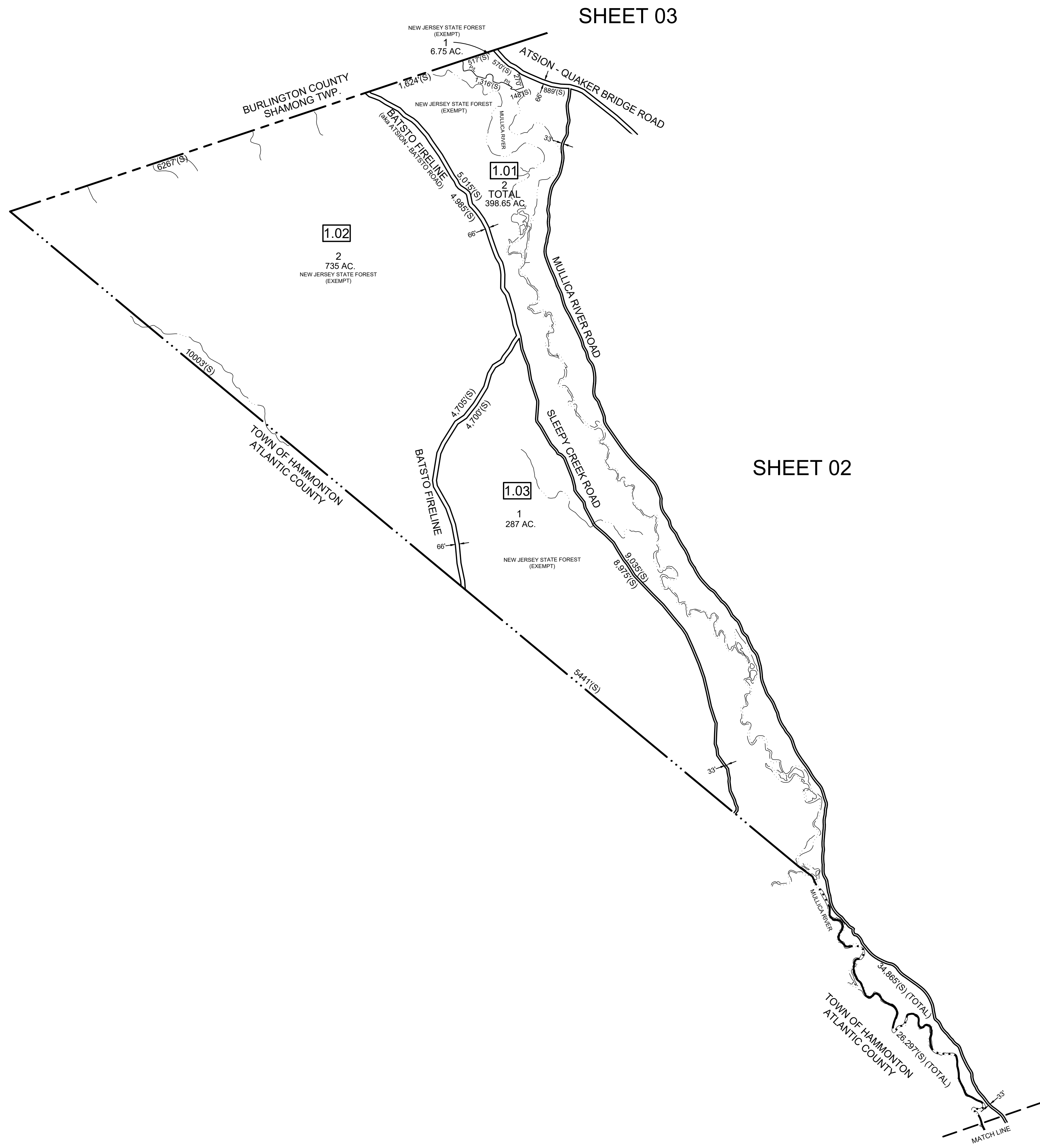
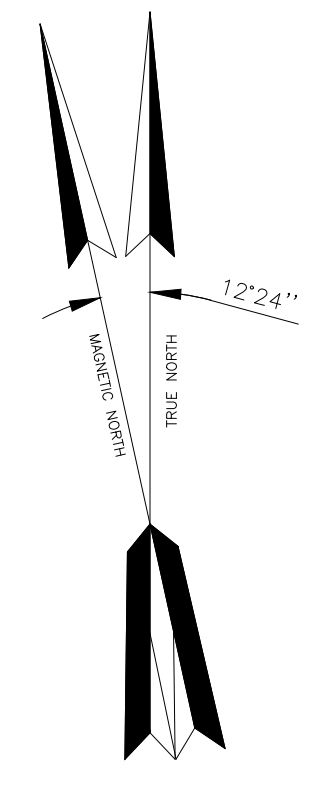
WASHINGTON TOWNSHIP

BURLINGTON COUNTY NEW JERSEY

1" = 2,000' 10/28/19

José D. Ruiz del Valle, NJPLS  
 ENVIRONMENTAL RESOLUTIONS, INC.  
 815 EAST GATE DRIVE - SUITE 103  
 MT. LAUREL, NEW JERSEY

"TO SHOW CONDITIONS AS OF (10/12/21)"



THIS MAP HAS BEEN REDRAWN USING COMPUTER AIDED DRAFTING/DESIGN BASED ON THE PREVIOUS TAX MAP PREPARED BY KEYSTONE MAPPING COMPANY, DATED 1958 AND LAST REVISED BY KLUK CONSULTANTS, LLC FRANK G. WHITTAKER L.S. LIC NO. 38945, DATED DEC. 2016.

THIS MAP HAS BEEN GIVEN A FORMAL CERTIFICATION BY THE DIVISION OF TAXATION ON OCTOBER 12, 2021, SIGNED BY JESSICA LARNED AND LATOYA ROBERTSON AND ASSIGNED SERIAL NUMBER 1125

**TAX MAP**

**WASHINGTON TOWNSHIP**

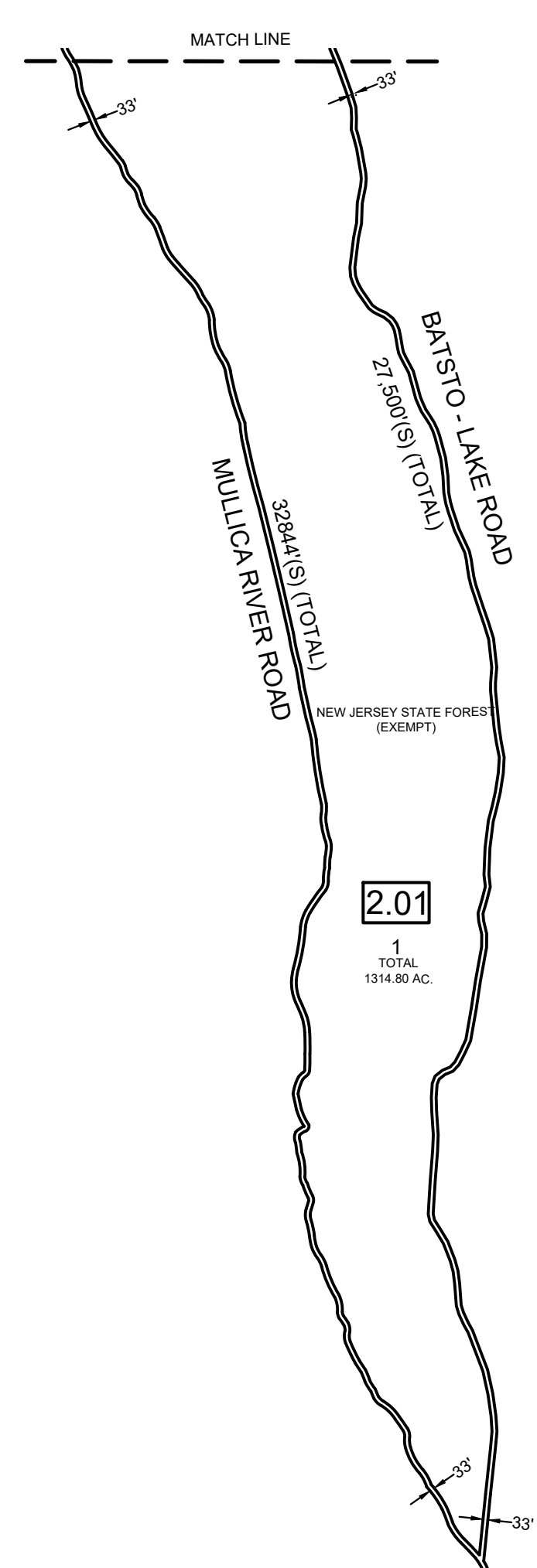
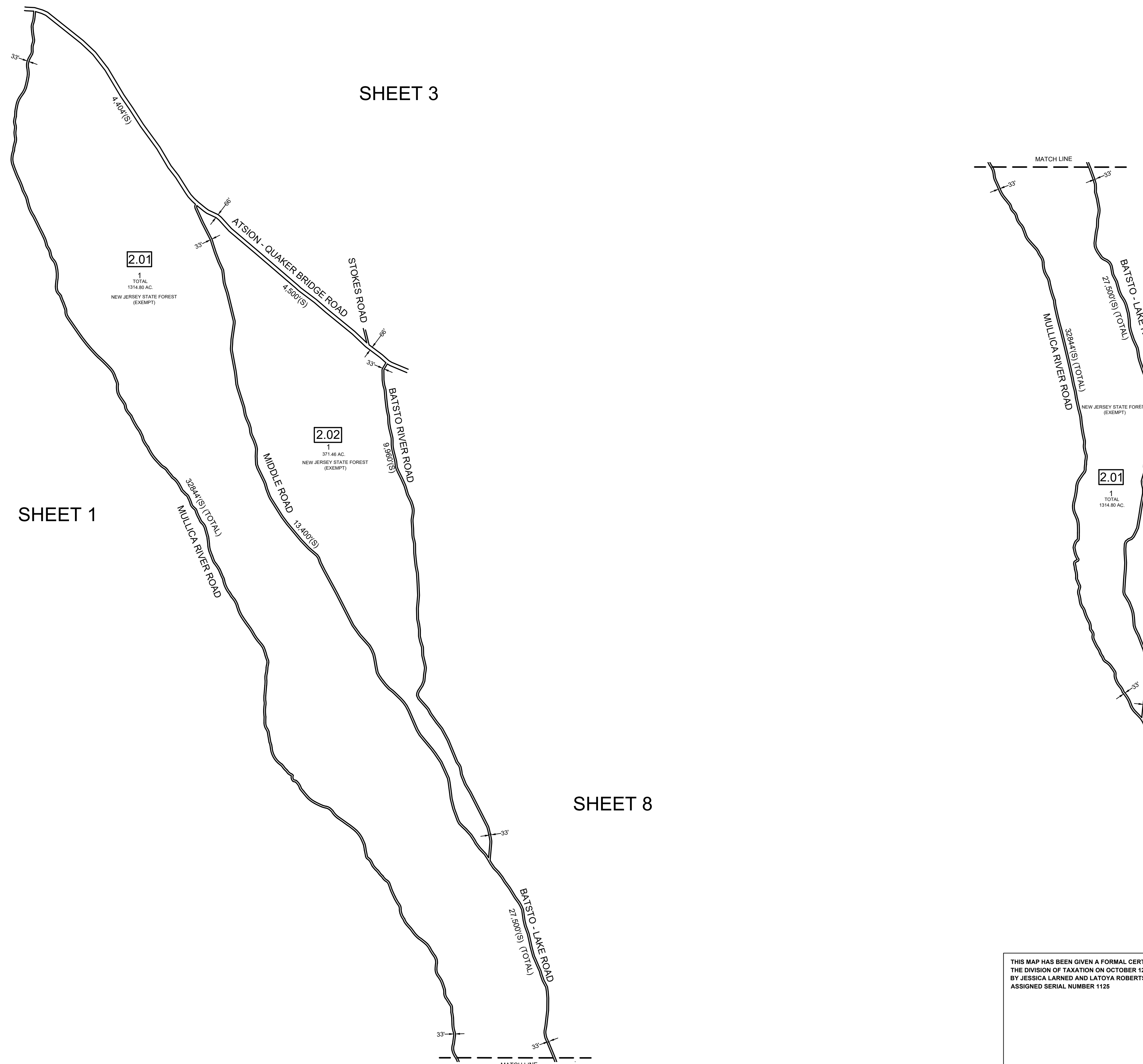
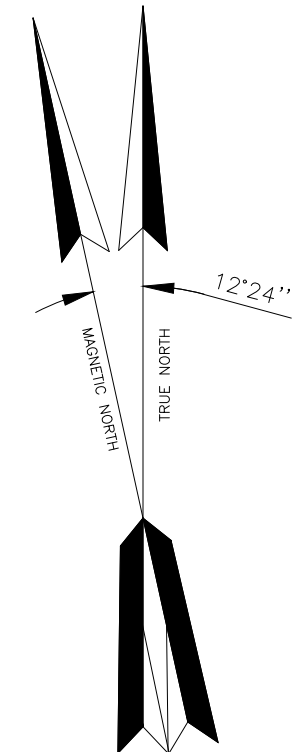
BURLINGTON COUNTY                      NEW JERSEY

1" = 1000'                                      10/28/19

**José D. Ruiz del Valle, NJPLS**

ENVIRONMENTAL RESOLUTIONS, INC.  
815 EAST GATE DRIVE - SUITE 103  
MT. LAUREL, NEW JERSEY  
"TO SHOW CONDITIONS AS OF 10/12/21"

THIS MAP HAS BEEN REDRAWN USING COMPUTER AIDED DRAFTING/DESIGN BASED ON THE PREVIOUS TAX MAP PREPARED BY KEYSTONE MAPPING COMPANY, DATED 1958 AND LAST REVISED BY KLUK CONSULTANTS, LLC FRANK G. WHITTAKER L.S. LIC NO. 38945, DATED DEC. 2016.



SHEET 1

SHEET 3

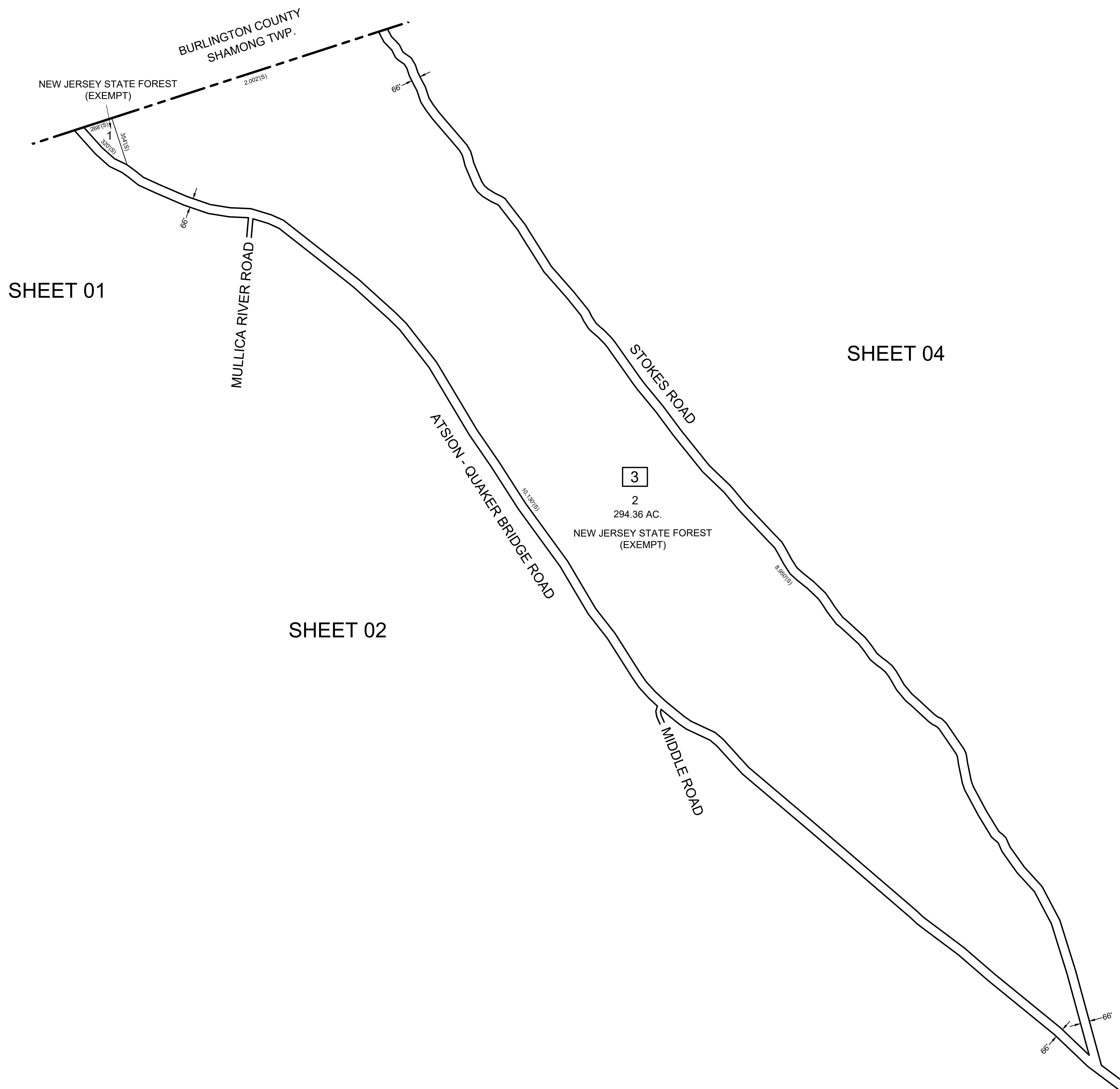
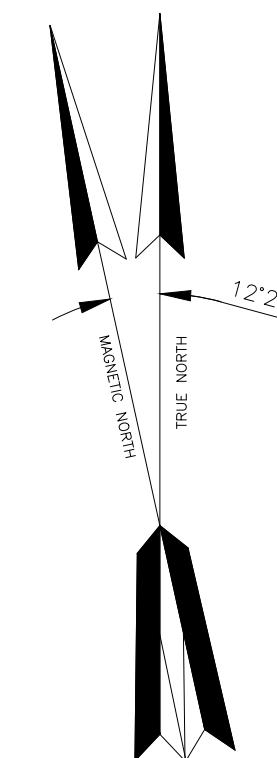
SHEET 8

SHEET 8

THIS MAP HAS BEEN GIVEN A FORMAL CERTIFICATION BY THE DIVISION OF TAXATION ON OCTOBER 12, 2021, SIGNED BY JESSICA LARNED AND LATOYA ROBERTSON AND ASSIGNED SERIAL NUMBER 1125

**TAX MAP**  
**WASHINGTON TOWNSHIP**  
 BURLINGTON COUNTY NEW JERSEY  
 1" = 1000' 10/28/19  
 José D. Ruiz del Valle, NJPLS  
 ENVIRONMENTAL RESOLUTIONS, INC.  
 815 EAST GATE DRIVE - SUITE 103  
 MT. LAUREL, NEW JERSEY  
 "TO SHOW CONDITIONS AS OF (10/12/21)"





THIS MAP HAS BEEN DRAWN USING COMPUTER AIDED DRAFTING/DESIGN (CAD/D)

THIS MAP HAS BEEN REDRAWN USING COMPUTER AIDED DRAFTING/DESIGN BASED ON THE PREVIOUS TAX MAP PREPARED BY KEYSTONE MAPPING COMPANY, DATED 1958 AND LAST REVISED BY KLUK CONSULTANTS, LLC FRANK G. WHITTAKER L.S. LIC NO. 38945, DATED DEC. 2016.

THIS MAP HAS BEEN GIVEN A FORMAL CERTIFICATION BY THE DIVISION OF TAXATION ON OCTOBER 12, 2021, SIGNED BY JESSICA LARNED AND LATOYA ROBERTSON AND ASSIGNED SERIAL NUMBER 1125

**TAX MAP**

**WASHINGTON TOWNSHIP**

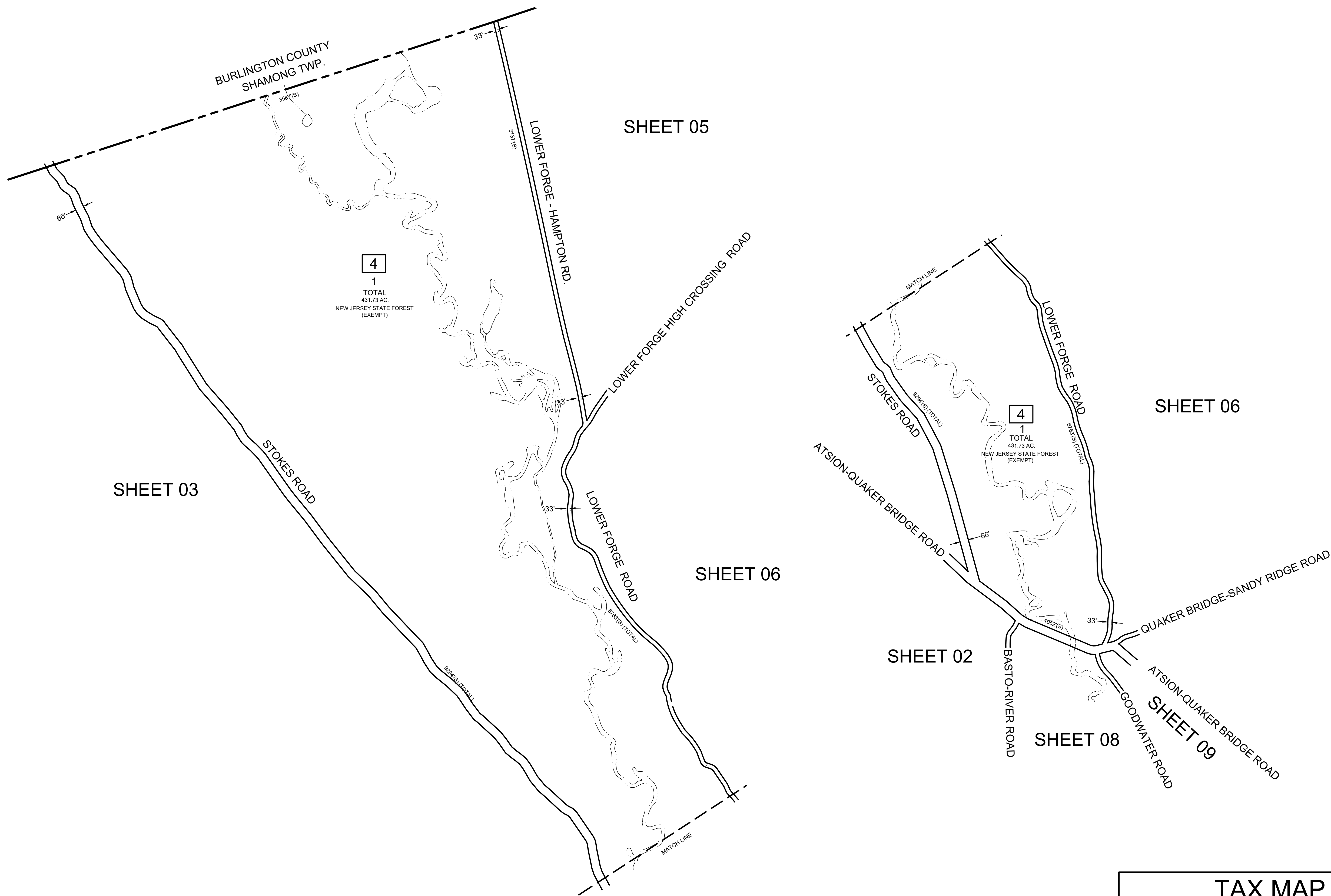
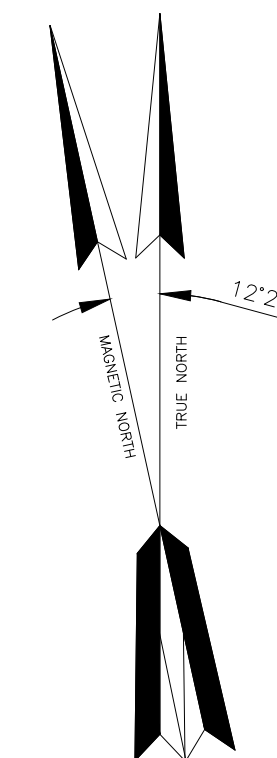
BURLINGTON COUNTY      NEW JERSEY

1" = 400'      10/28/19

**José D. Ruiz del Valle, NJPLS**

ENVIRONMENTAL RESOLUTIONS, INC.  
815 EAST GATE DRIVE - SUITE 103  
MT. LAUREL, NEW JERSEY

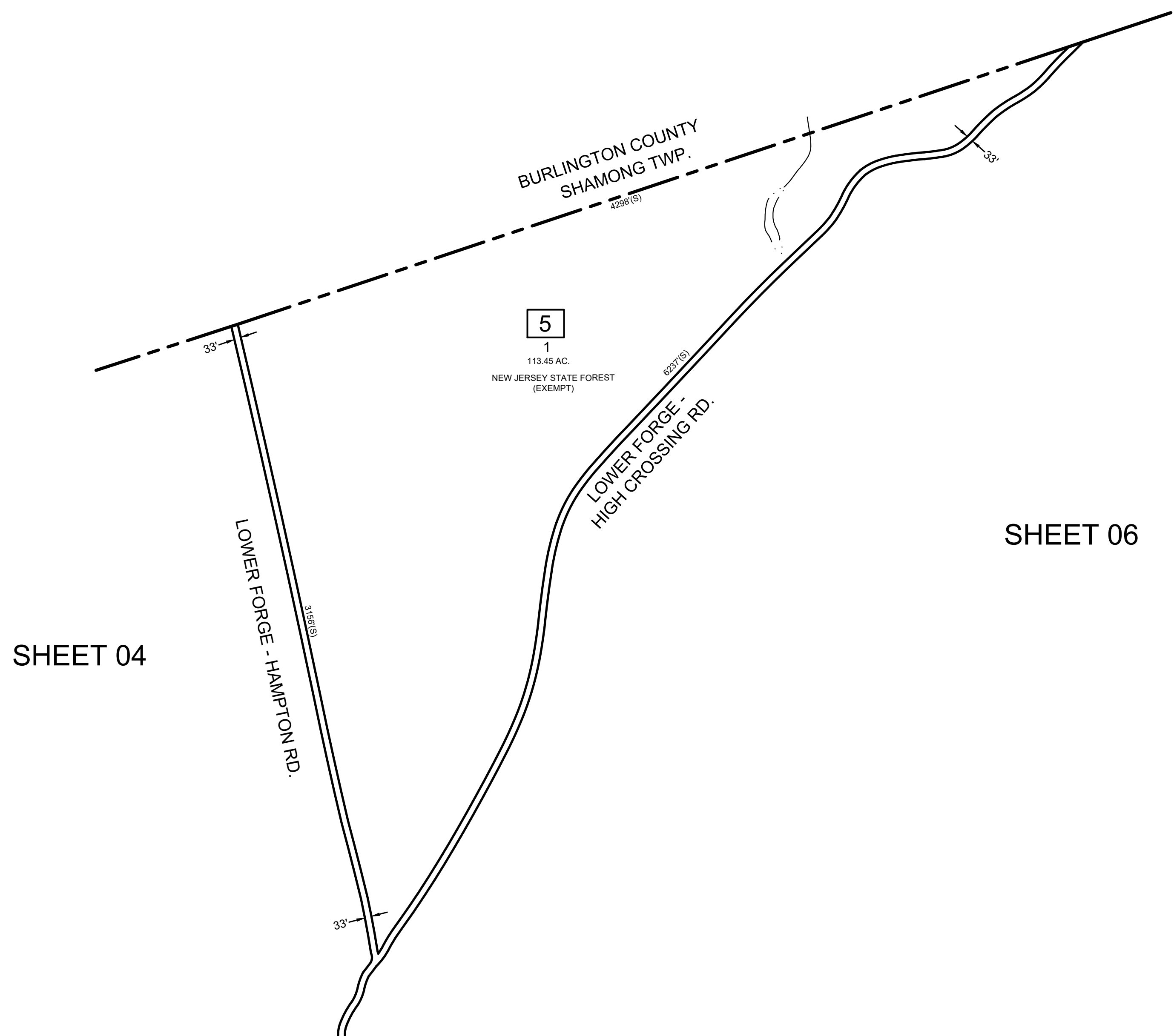
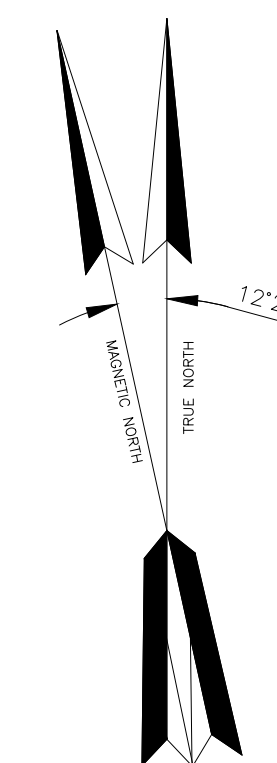
"TO SHOW CONDITIONS AS OF (10/12/21)"



THIS MAP HAS BEEN REDRAWN USING COMPUTER AIDED DRAFTING/DESIGN BASED ON THE PREVIOUS TAX MAP PREPARED BY KEYSTONE MAPPING COMPANY, DATED 1958 AND LAST REVISED BY KLUK CONSULTANTS, LLC FRANK G. WHITTAKER L.S. LIC NO. 38945, DATED DEC. 2016.

THIS MAP HAS BEEN GIVEN A FORMAL CERTIFICATION BY THE DIVISION OF TAXATION ON OCTOBER 12, 2021, SIGNED BY JESSICA LARNED AND LATOYA ROBERTSON AND ASSIGNED SERIAL NUMBER 1125

**TAX MAP**  
WASHINGTON TOWNSHIP  
BURLINGTON COUNTY NEW JERSEY  
1" = 400' 10/28/19  
José D. Ruiz del Valle, NJPLS  
ENVIRONMENTAL RESOLUTIONS, INC.  
815 EAST GATE DRIVE - SUITE 103  
MT. LAUREL, NEW JERSEY  
"TO SHOW CONDITIONS AS OF (10/12/21)"



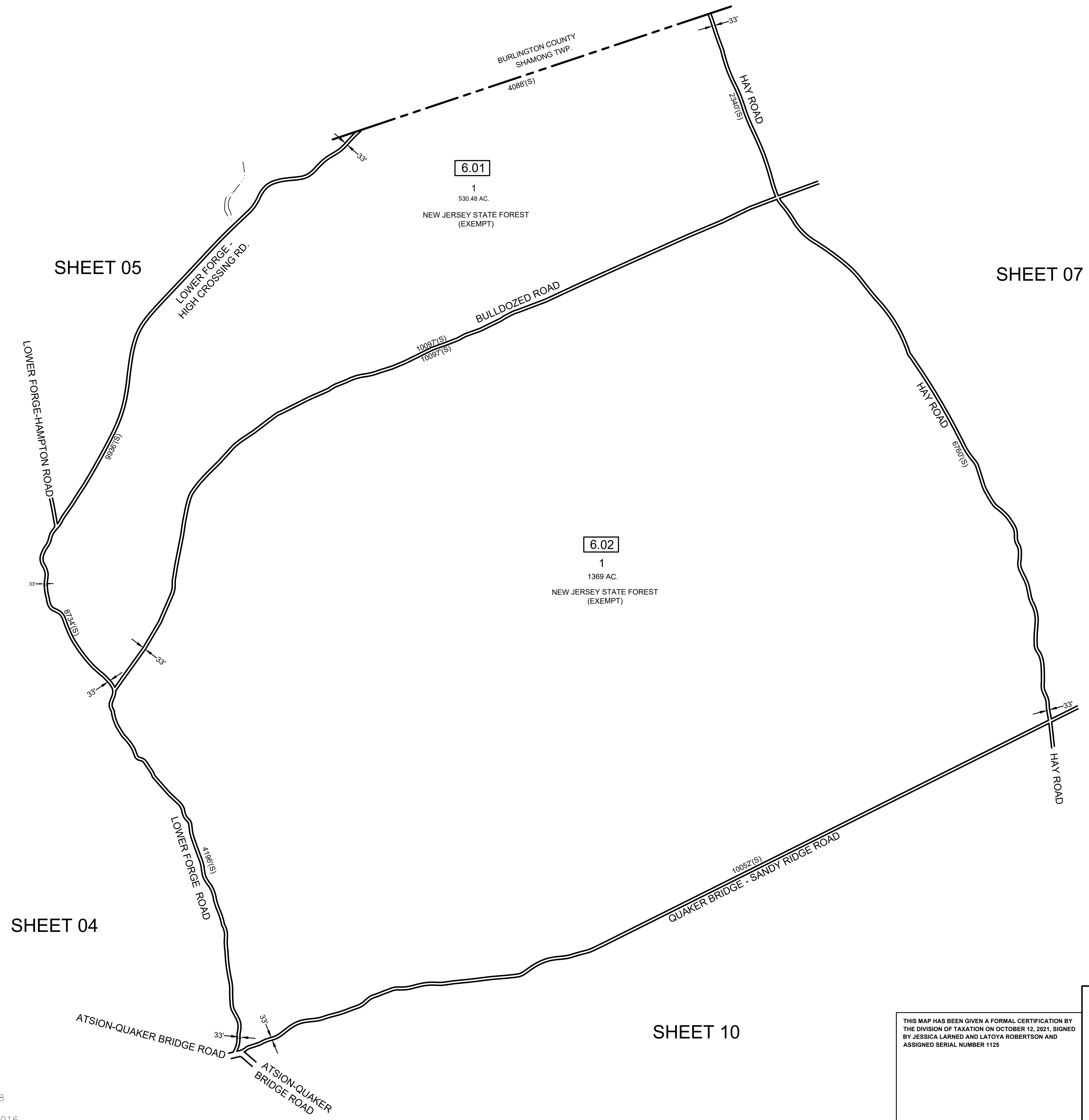
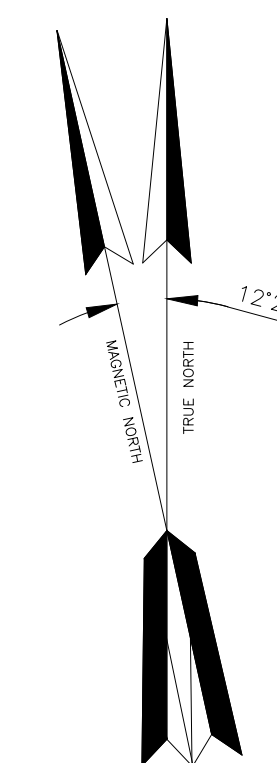
SHEET 04

SHEET 06

THIS MAP HAS BEEN REDRAWN USING COMPUTER AIDED  
 DRAFTING/DESIGN BASED ON THE PREVIOUS TAX MAP  
 PREPARED BY KEYSTONE MAPPING COMPANY, DATED 1958  
 AND LAST REVISED BY KLUK CONSULTANTS, LLC  
 FRANK G. WHITTAKER L.S. LIC NO. 38945, DATED DEC. 2016.

THIS MAP HAS BEEN GIVEN A FORMAL CERTIFICATION BY  
 THE DIVISION OF TAXATION ON OCTOBER 12, 2021, SIGNED  
 BY JESSICA LARNED AND LATOYA ROBERTSON AND  
 ASSIGNED SERIAL NUMBER 1125

**TAX MAP**  
 WASHINGTON TOWNSHIP  
 BURLINGTON COUNTY NEW JERSEY  
 1" = 400' 10/28/19  
 José D. Ruiz del Valle, NJPLS  
 ENVIRONMENTAL RESOLUTIONS, INC.  
 815 EAST GATE DRIVE - SUITE 103  
 MT. LAUREL, NEW JERSEY  
 "TO SHOW CONDITIONS AS OF (10/12/21)"



6.01

1  
530.48 AC.  
NEW JERSEY STATE FOREST  
(EXEMPT)

6.02

1  
1369 AC.  
NEW JERSEY STATE FOREST  
(EXEMPT)

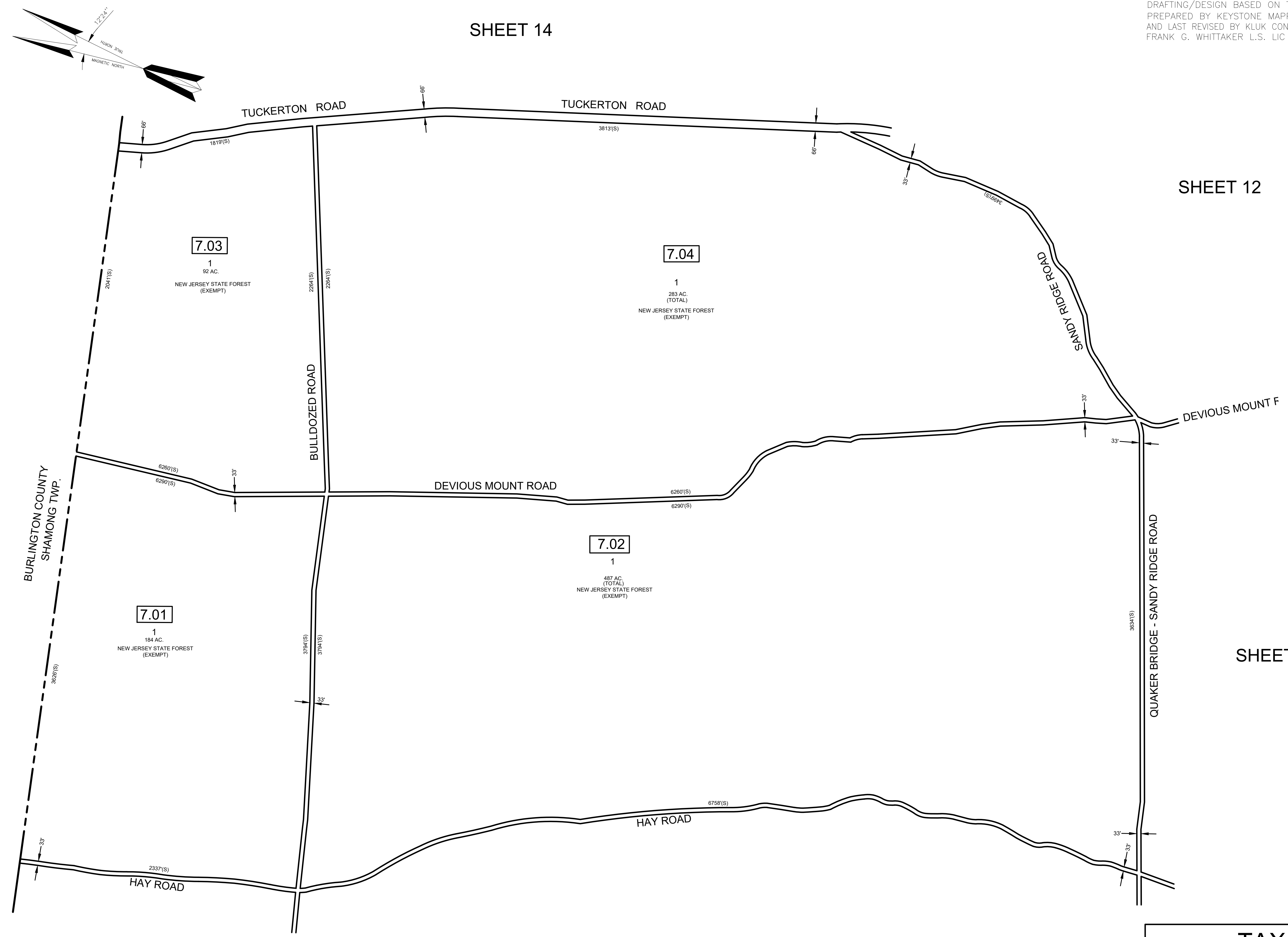
THIS MAP HAS BEEN REDRAWN USING COMPUTER AIDED DRAFTING/DESIGN BASED ON THE PREVIOUS TAX MAP PREPARED BY KEYSTONE MAPPING COMPANY, DATED 1958 AND LAST REVISED BY KLUK CONSULTANTS, LLC FRANK G. WHITTAKER L.S. LIC NO. 38945, DATED DEC. 2016.

THIS MAP HAS BEEN GIVEN A FORMAL CERTIFICATION BY THE DIVISION OF TAXATION ON OCTOBER 12, 2021, SIGNED BY JESSICA LARNED AND LATOYA ROBERTSON AND ASSIGNED SERIAL NUMBER 1125

**TAX MAP**  
WASHINGTON TOWNSHIP  
BURLINGTON COUNTY NEW JERSEY  
1" = 600' 10/28/19  
José D. Ruiz del Valle, NJPLS  
ENVIRONMENTAL RESOLUTIONS, INC.  
815 EAST GATE DRIVE - SUITE 103  
MT. LAUREL, NEW JERSEY  
"TO SHOW CONDITIONS AS OF (10/12/21)"

THIS MAP HAS BEEN REDRAWN USING COMPUTER AIDED DRAFTING/DESIGN BASED ON THE PREVIOUS TAX MAP PREPARED BY KEYSTONE MAPPING COMPANY, DATED 1958 AND LAST REVISED BY KLUK CONSULTANTS, LLC FRANK G. WHITTAKER L.S. LIC NO. 38945, DATED DEC. 2016.

SHEET 14



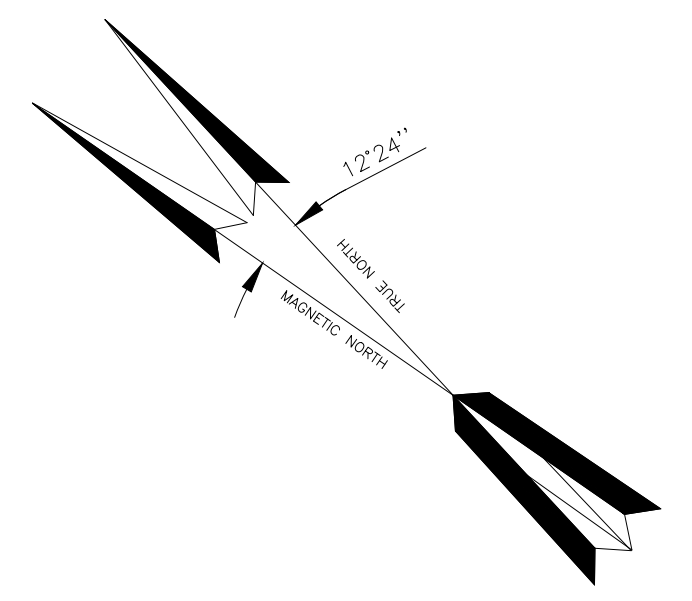
SHEET 12

SHEET 10

SHEET 06

THIS MAP HAS BEEN GIVEN A FORMAL CERTIFICATION BY THE DIVISION OF TAXATION ON OCTOBER 12, 2021, SIGNED BY JESSICA LARNED AND LATOYA ROBERTSON AND ASSIGNED SERIAL NUMBER 1125

**TAX MAP**  
 WASHINGTON TOWNSHIP  
 BURLINGTON COUNTY NEW JERSEY  
 1" = 400' 10/28/19  
 José D. Ruiz del Valle, NJPLS  
 ENVIRONMENTAL RESOLUTIONS, INC.  
 815 EAST GATE DRIVE - SUITE 103  
 MT. LAUREL, NEW JERSEY  
 "TO SHOW CONDITIONS AS OF (10/12/21)"



SHEET 4

ATSION-QUAKER BRIDGE ROAD  
LOWER QUAKER BRIDGE ROAD  
FORGE ROAD  
SANDY RIDGE ROAD  
QUAKER WASHINGTON BRIDGE ROAD

SHEET 02

SHEET 9

SHEET 02

SHEET 01

SHEET 32

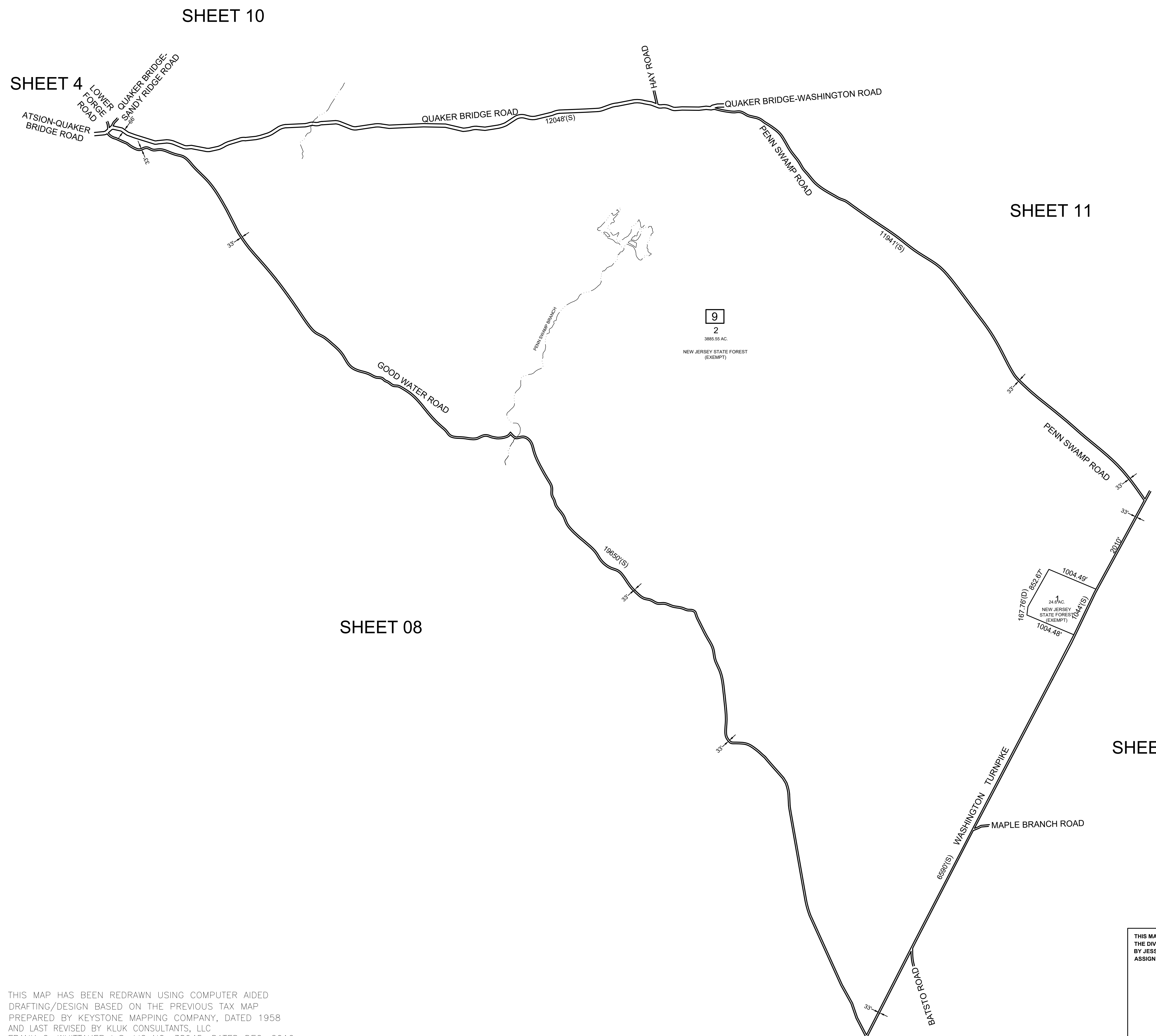
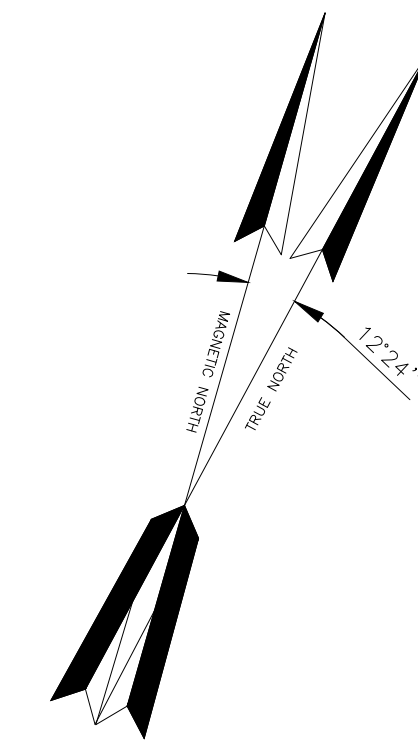
SHEET 33

8  
1  
1962.40 AC.  
NEW JERSEY STATE FOREST  
(EXEMPT)

THIS MAP HAS BEEN REDRAWN USING COMPUTER AIDED DRAFTING/DESIGN BASED ON THE PREVIOUS TAX MAP PREPARED BY KEYSTONE MAPPING COMPANY, DATED 1958 AND LAST REVISED BY KLUK CONSULTANTS, LLC FRANK G. WHITTAKER L.S. LIC NO. 38945, DATED DEC. 2016.

THIS MAP HAS BEEN GIVEN A FORMAL CERTIFICATION BY THE DIVISION OF TAXATION ON OCTOBER 12, 2021, SIGNED BY JESSICA LARNED AND LATOYA ROBERTSON AND ASSIGNED SERIAL NUMBER 1125

**TAX MAP**  
WASHINGTON TOWNSHIP  
BURLINGTON COUNTY NEW JERSEY  
1" = 1000' 10/28/19  
José D. Ruiz del Valle, NJPLS  
ENVIRONMENTAL RESOLUTIONS, INC.  
815 EAST GATE DRIVE - SUITE 103  
MT. LAUREL, NEW JERSEY  
"TO SHOW CONDITIONS AS OF (10/12/21)"

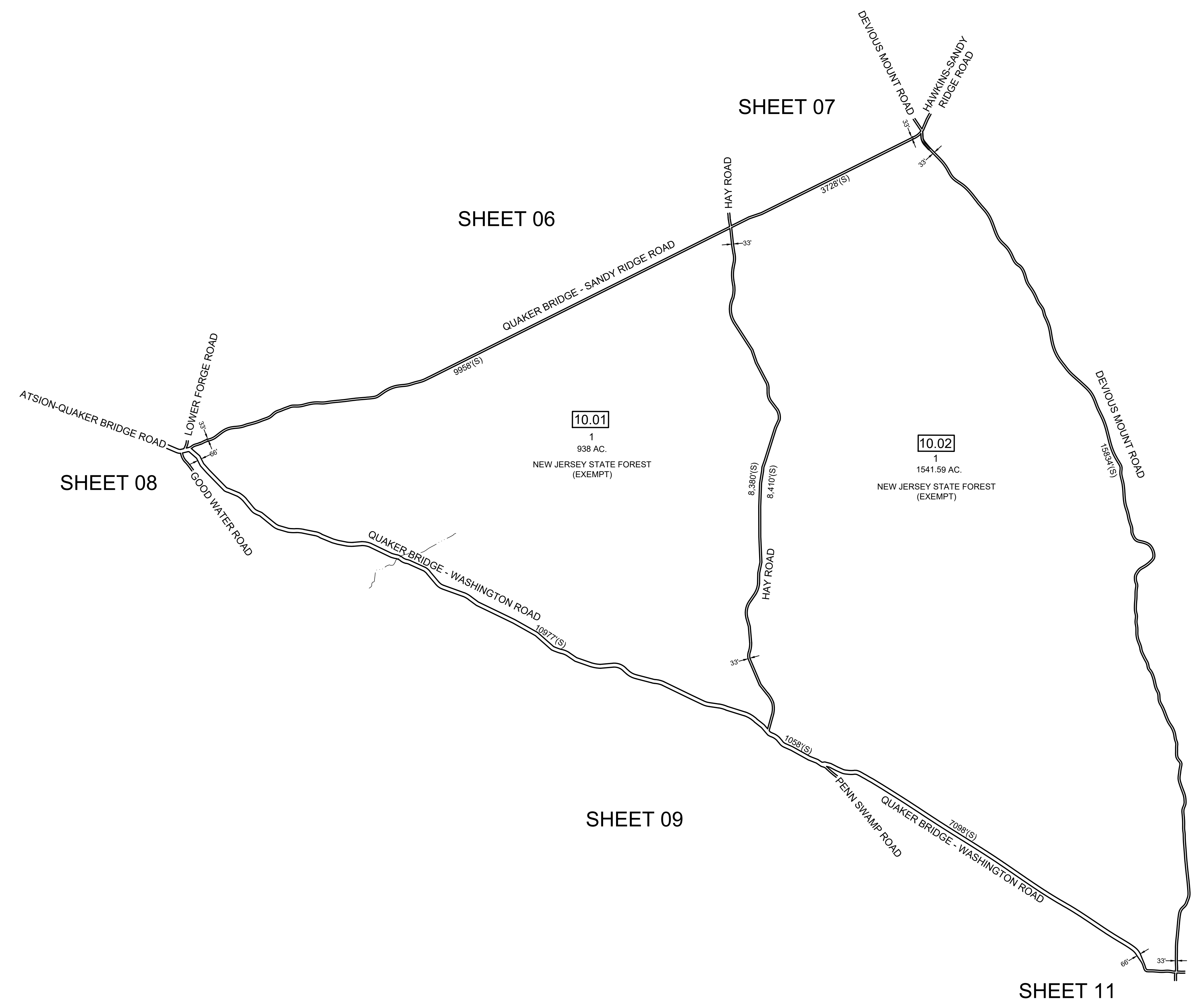
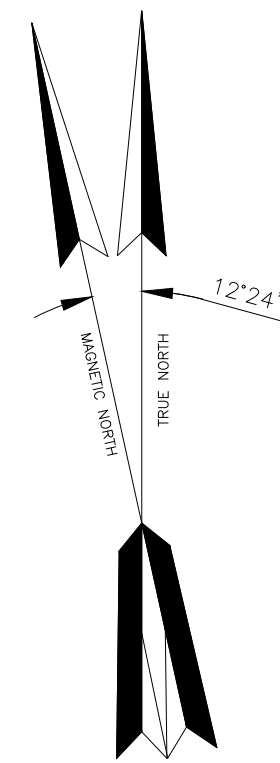


THIS MAP HAS BEEN REDRAWN USING COMPUTER AIDED DRAFTING/DESIGN BASED ON THE PREVIOUS TAX MAP PREPARED BY KEYSTONE MAPPING COMPANY, DATED 1958 AND LAST REVISED BY KLUK CONSULTANTS, LLC FRANK G. WHITTAKER L.S. LIC NO. 38945, DATED DEC. 2016.

THIS MAP HAS BEEN GIVEN A FORMAL CERTIFICATION BY THE DIVISION OF TAXATION ON OCTOBER 12, 2021, SIGNED BY JESSICA LARNED AND LATOYA ROBERTSON AND ASSIGNED SERIAL NUMBER 1125

**TAX MAP**  
**WASHINGTON TOWNSHIP**  
 BURLINGTON COUNTY NEW JERSEY  
 1" = 1000' 10/28/19  
 José D. Ruiz del Valle, NJPLS  
 ENVIRONMENTAL RESOLUTIONS, INC.  
 815 EAST GATE DRIVE - SUITE 103  
 MT. LAUREL, NEW JERSEY  
 "TO SHOW CONDITIONS AS OF (10/12/21)"

THIS MAP HAS BEEN REDRAWN USING COMPUTER AIDED DRAFTING/DESIGN BASED ON THE PREVIOUS TAX MAP PREPARED BY KEYSTONE MAPPING COMPANY, DATED 1958 AND LAST REVISED BY KLUK CONSULTANTS, LLC FRANK G. WHITTAKER L.S. LIC NO. 38945, DATED DEC. 2016.



10.01

1  
938 AC.  
NEW JERSEY STATE FOREST  
(EXEMPT)

10.02

1  
1541.59 AC.  
NEW JERSEY STATE FOREST  
(EXEMPT)

THIS MAP HAS BEEN GIVEN A FORMAL CERTIFICATION BY THE DIVISION OF TAXATION ON OCTOBER 12, 2021, SIGNED BY JESSICA LARNED AND LATOYA ROBERTSON AND ASSIGNED SERIAL NUMBER 1125

### TAX MAP

WASHINGTON TOWNSHIP

BURLINGTON COUNTY NEW JERSEY

1" = 1000' 10/28/19

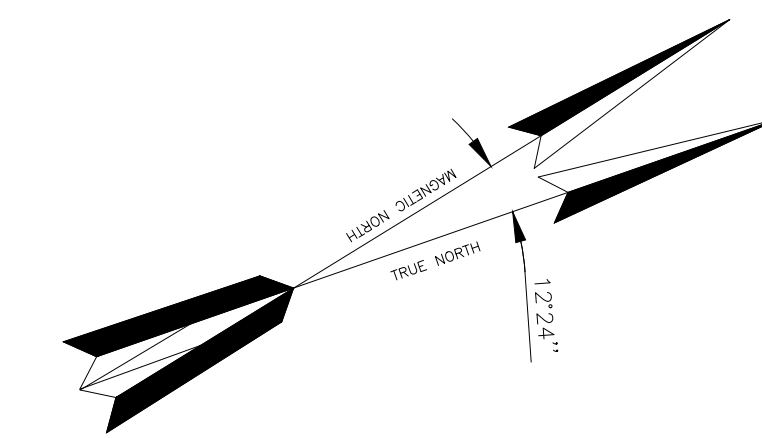
José D. Ruiz del Valle, NJPLS

ENVIRONMENTAL RESOLUTIONS, INC.  
815 EAST GATE DRIVE - SUITE 103  
MT. LAUREL, NEW JERSEY

"TO SHOW CONDITIONS AS OF (10/12/21)"



THIS MAP HAS BEEN REDRAWN USING COMPUTER AIDED DRAFTING/DESIGN BASED ON THE PREVIOUS TAX MAP PREPARED BY KEYSTONE MAPPING COMPANY, DATED 1958 AND LAST REVISED BY KLUK CONSULTANTS, LLC FRANK G. WHITTAKER L.S. LIC NO. 38945, DATED DEC. 2016.

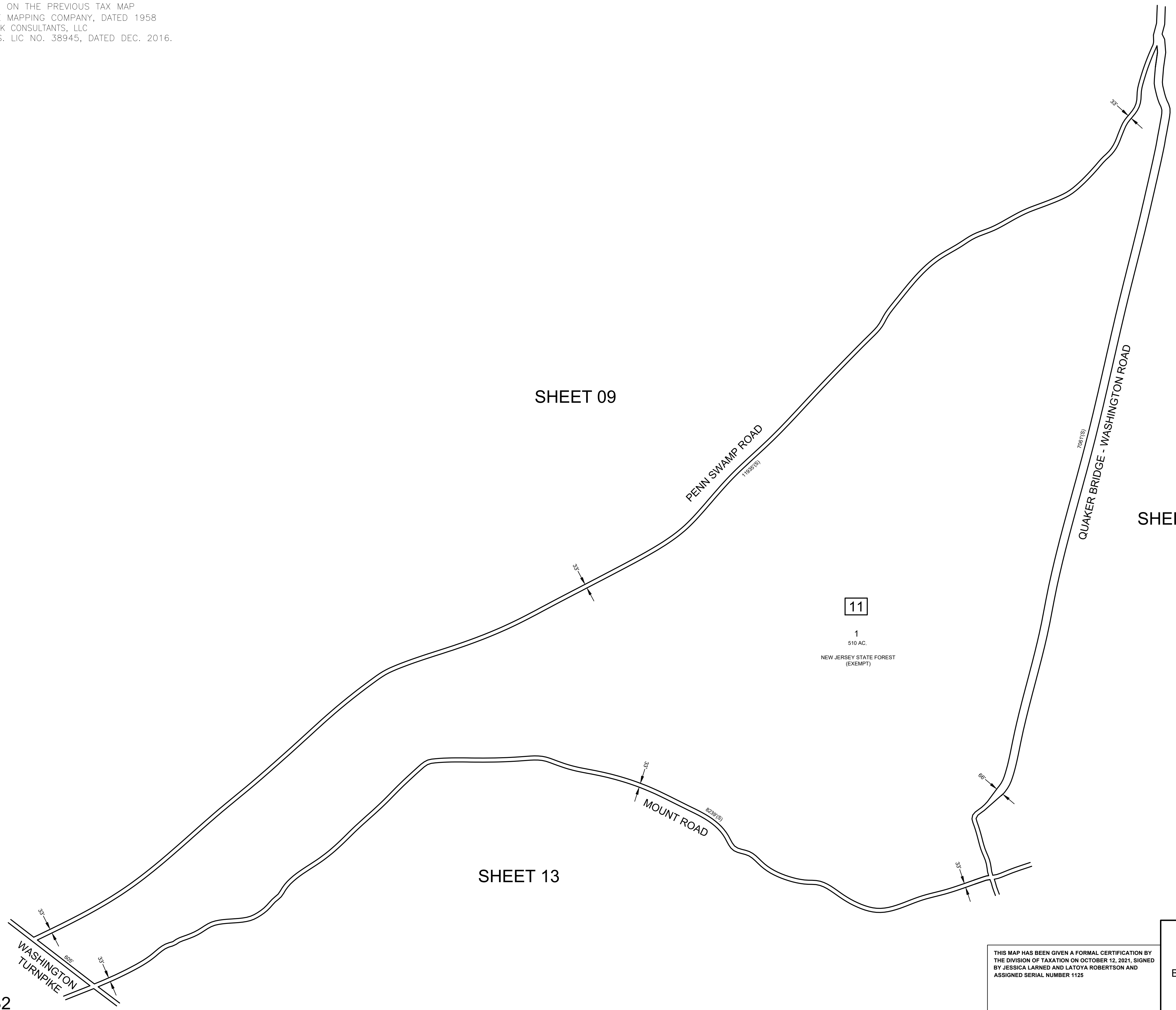


SHEET 09

SHEET 10

SHEET 13

SHEET 32

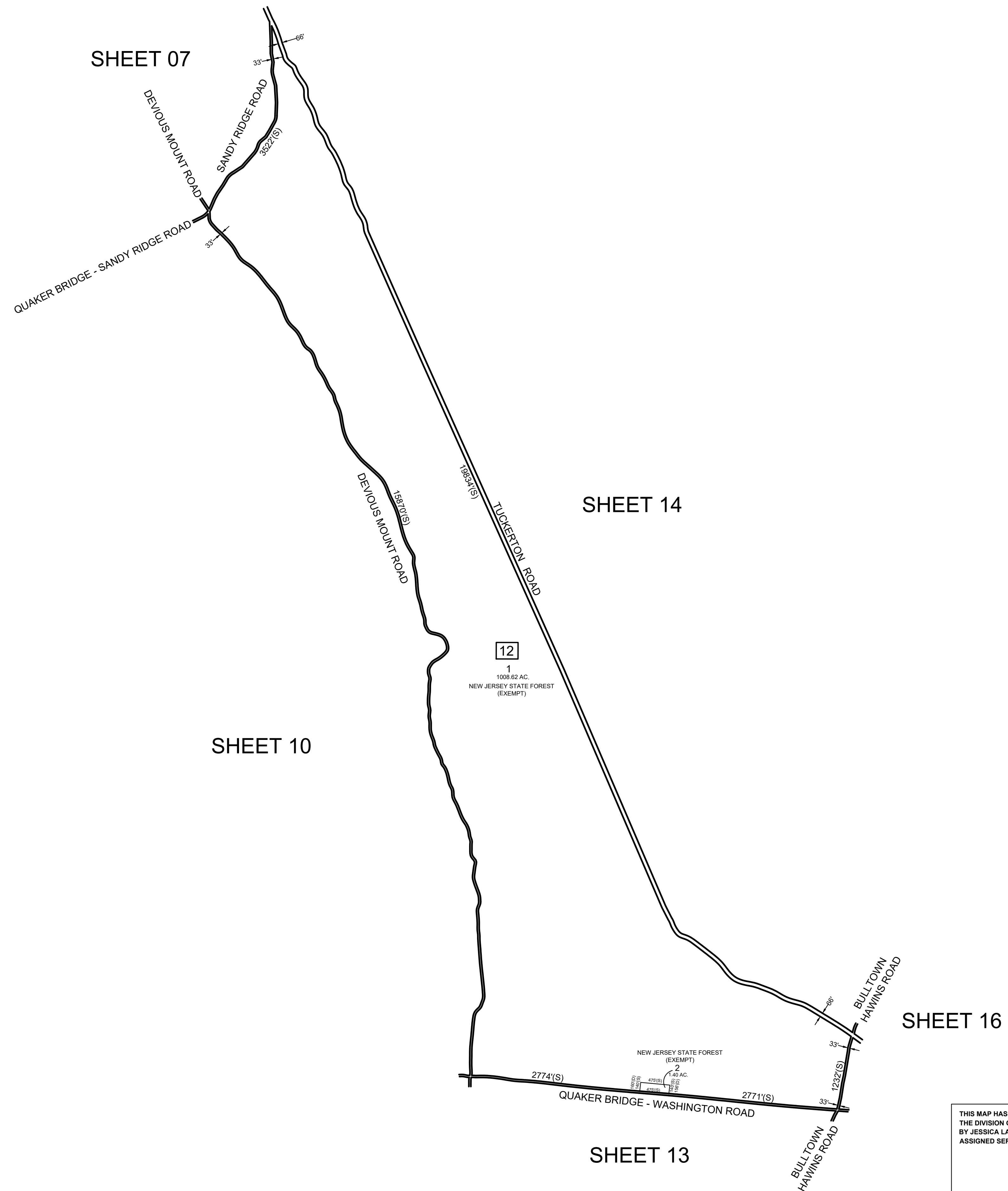
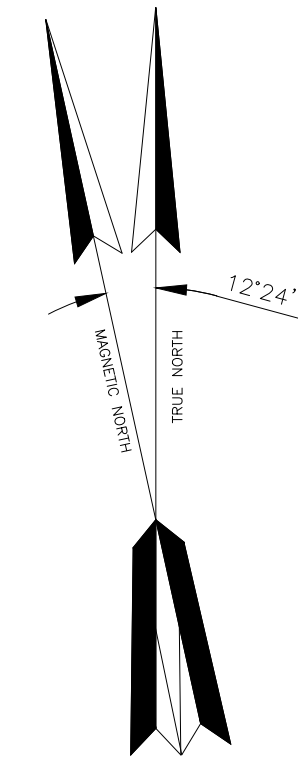


11  
1  
510 AC.  
NEW JERSEY STATE FOREST  
(EXEMPT)

THIS MAP HAS BEEN GIVEN A FORMAL CERTIFICATION BY THE DIVISION OF TAXATION ON OCTOBER 12, 2021, SIGNED BY JESSICA LARNED AND LATOYA ROBERTSON AND ASSIGNED SERIAL NUMBER 1125

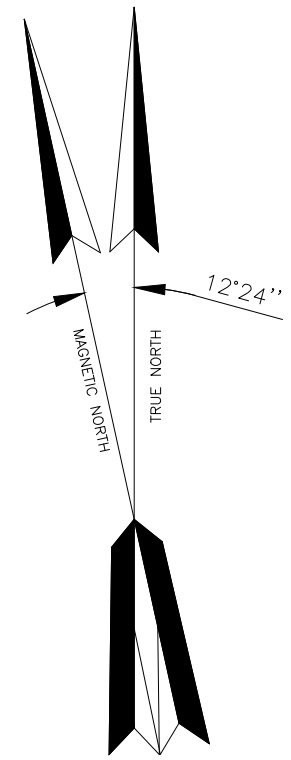
**TAX MAP**  
WASHINGTON TOWNSHIP  
BURLINGTON COUNTY NEW JERSEY  
1" = 400' 10/28/19  
José D. Ruiz del Valle, NJPLS  
ENVIRONMENTAL RESOLUTIONS, INC.  
815 EAST GATE DRIVE - SUITE 103  
MT. LAUREL, NEW JERSEY  
"TO SHOW CONDITIONS AS OF (10/12/21)"

THIS MAP HAS BEEN REDRAWN USING COMPUTER AIDED DRAFTING/DESIGN BASED ON THE PREVIOUS TAX MAP PREPARED BY KEYSTONE MAPPING COMPANY, DATED 1958 AND LAST REVISED BY KLUK CONSULTANTS, LLC FRANK G. WHITTAKER L.S. LIC NO. 38945, DATED DEC. 2016.



THIS MAP HAS BEEN GIVEN A FORMAL CERTIFICATION BY THE DIVISION OF TAXATION ON OCTOBER 12, 2021, SIGNED BY JESSICA LARNED AND LATOYA ROBERTSON AND ASSIGNED SERIAL NUMBER 1125

**TAX MAP**  
 WASHINGTON TOWNSHIP  
 BURLINGTON COUNTY NEW JERSEY  
 1" = 1000' 10/28/19  
 José D. Ruiz del Valle, NJPLS  
 ENVIRONMENTAL RESOLUTIONS, INC.  
 815 EAST GATE DRIVE - SUITE 103  
 MT. LAUREL, NEW JERSEY  
 "TO SHOW CONDITIONS AS OF (10/12/21)"



SHEET 12

QUAKER BRIDGE - WASHINGTON ROAD

5.992(S)

OLD BULLTOWN HAWKINS ROAD

SHEET 30

SHEET 11

13

714.78 AC.  
NEW JERSEY STATE FOREST  
(EXEMPT)

MOUNT ROAD

WASHINGTON TURNPIKE

HAWKINS TURNPIKE

SHEET 31

THIS MAP HAS BEEN REDRAWN USING COMPUTER AIDED DRAFTING/DESIGN BASED ON THE PREVIOUS TAX MAP PREPARED BY KEYSTONE MAPPING COMPANY, DATED 1958 AND LAST REVISED BY KLUK CONSULTANTS, LLC FRANK G. WHITTAKER L.S. LIC NO. 38945, DATED DEC. 2016.

THIS MAP HAS BEEN GIVEN A FORMAL CERTIFICATION BY THE DIVISION OF TAXATION ON OCTOBER 12, 2021, SIGNED BY JESSICA LARNED AND LATOYA ROBERTSON AND ASSIGNED SERIAL NUMBER 1125

**TAX MAP**  
WASHINGTON TOWNSHIP  
BURLINGTON COUNTY NEW JERSEY  
1" = 400' 10/28/19  
José D. Ruiz del Valle, NJPLS  
ENVIRONMENTAL RESOLUTIONS, INC.  
815 EAST GATE DRIVE - SUITE 103  
MT. LAUREL, NEW JERSEY  
"TO SHOW CONDITIONS AS OF (10/12/21)"

THIS MAP HAS BEEN REDRAWN USING COMPUTER AIDED DRAFTING/DESIGN BASED ON THE PREVIOUS TAX MAP PREPARED BY KEYSTONE MAPPING COMPANY, DATED 1958 AND LAST REVISED BY KLUK CONSULTANTS, LLC FRANK G. WHITTAKER L.S. LIC NO. 38945, DATED DEC. 2016.

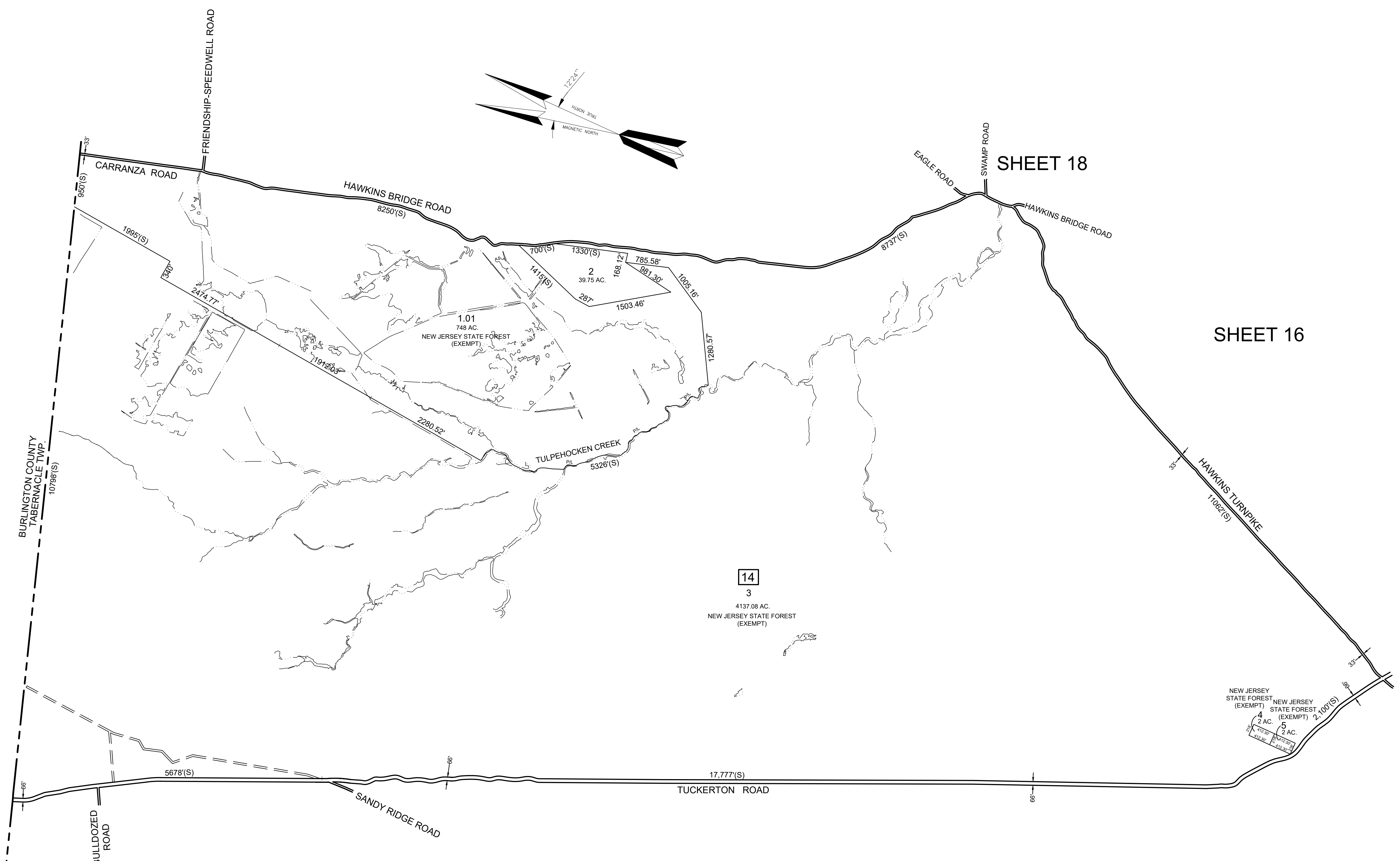
SHEET 15

SHEET 18

SHEET 16

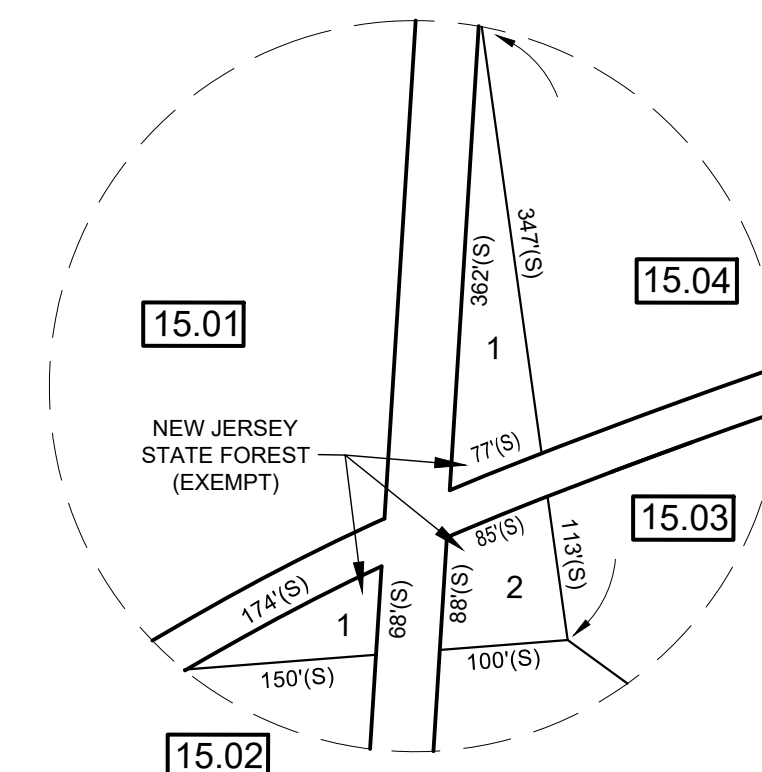
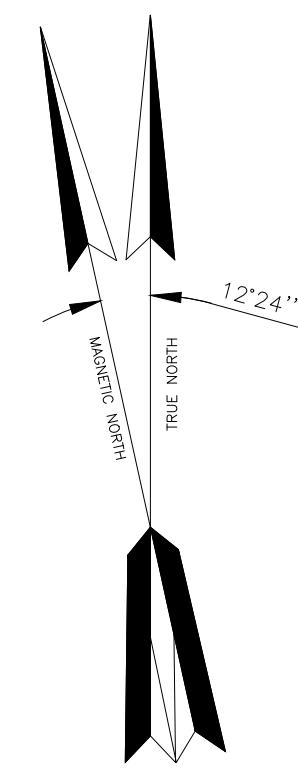
SHEET 12

SHEET 07

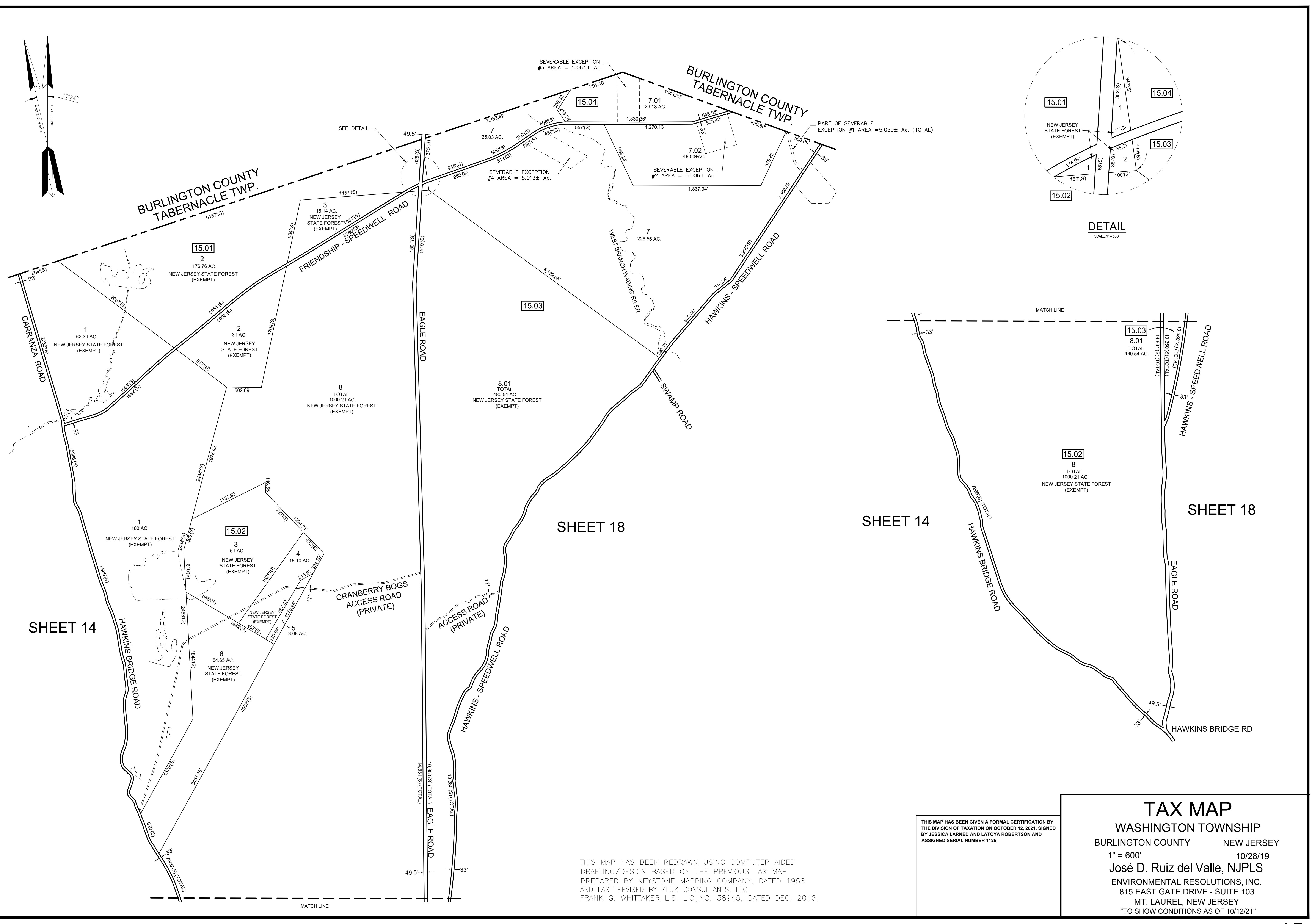


THIS MAP HAS BEEN GIVEN A FORMAL CERTIFICATION BY THE DIVISION OF TAXATION ON OCTOBER 12, 2021, SIGNED BY JESSICA LARNED AND LATOYA ROBERTSON AND ASSIGNED SERIAL NUMBER 1125

**TAX MAP**  
**WASHINGTON TOWNSHIP**  
 BURLINGTON COUNTY NEW JERSEY  
 1" = 1000' 10/28/19  
 José D. Ruiz del Valle, NJPLS  
 ENVIRONMENTAL RESOLUTIONS, INC.  
 815 EAST GATE DRIVE - SUITE 103  
 MT. LAUREL, NEW JERSEY  
 "TO SHOW CONDITIONS AS OF (10/12/21)"



DETAIL  
SCALE: 1"=300'



SHEET 14

SHEET 18

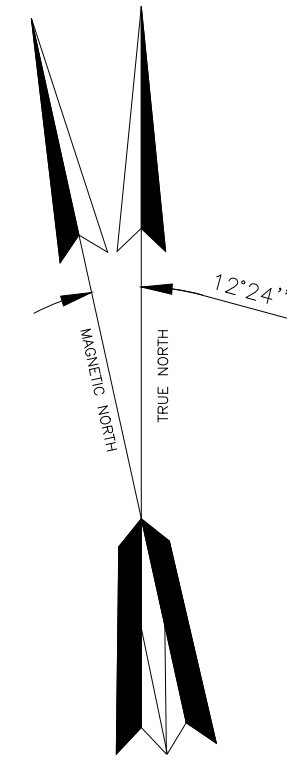
SHEET 14

SHEET 18

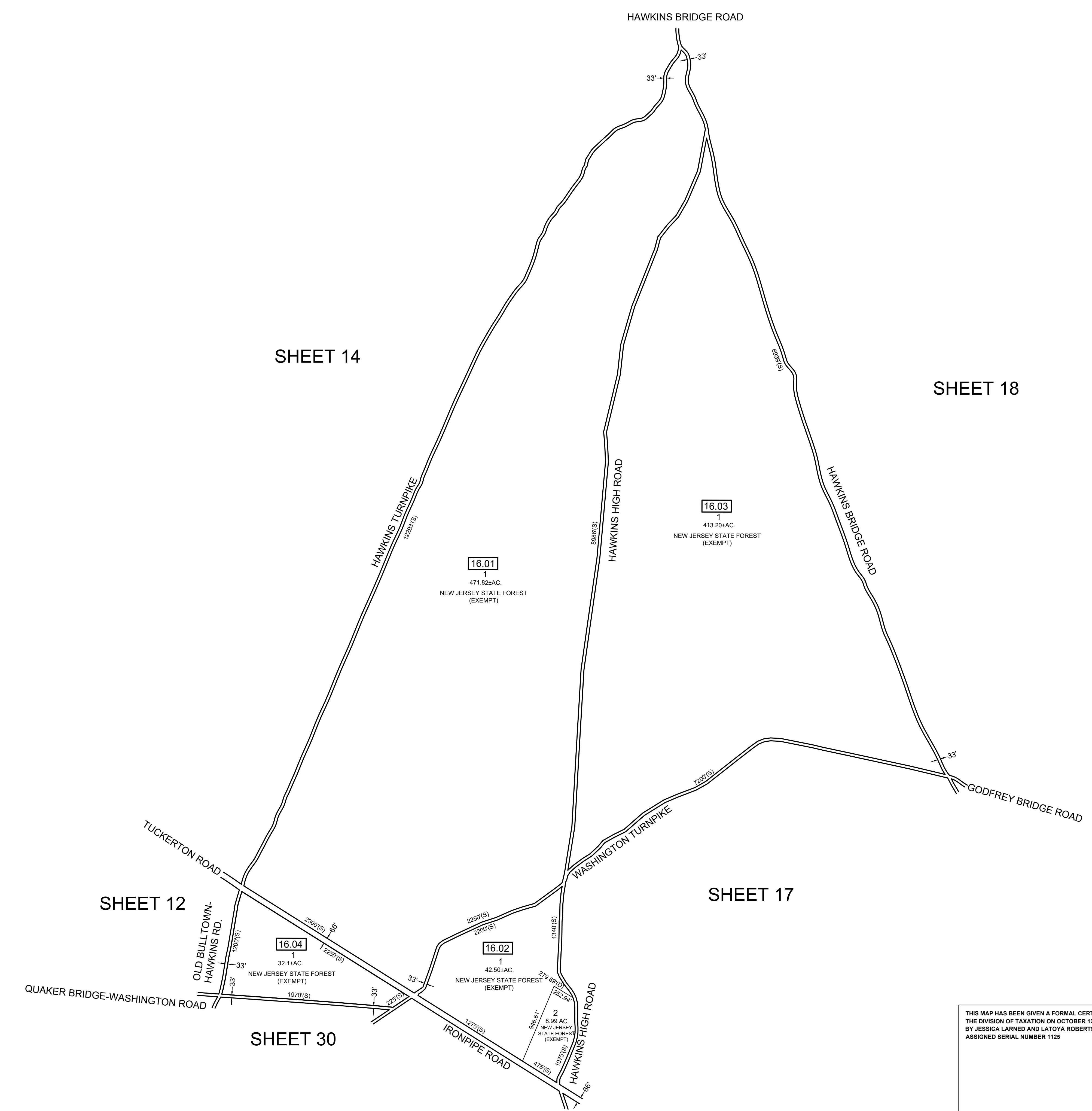
THIS MAP HAS BEEN GIVEN A FORMAL CERTIFICATION BY THE DIVISION OF TAXATION ON OCTOBER 12, 2021, SIGNED BY JESSICA LARNED AND LATOYA ROBERTSON AND ASSIGNED SERIAL NUMBER 1125

THIS MAP HAS BEEN REDRAWN USING COMPUTER AIDED DRAFTING/DESIGN BASED ON THE PREVIOUS TAX MAP PREPARED BY KEYSTONE MAPPING COMPANY, DATED 1958 AND LAST REVISED BY KLUK CONSULTANTS, LLC FRANK G. WHITTAKER L.S. LIC. NO. 38945, DATED DEC. 2016.

**TAX MAP**  
**WASHINGTON TOWNSHIP**  
 BURLINGTON COUNTY NEW JERSEY  
 1" = 600' 10/28/19  
 José D. Ruiz del Valle, NJPLS  
 ENVIRONMENTAL RESOLUTIONS, INC.  
 815 EAST GATE DRIVE - SUITE 103  
 MT. LAUREL, NEW JERSEY  
 "TO SHOW CONDITIONS AS OF 10/12/21"



THIS MAP HAS BEEN REDRAWN USING COMPUTER AIDED DRAFTING/DESIGN BASED ON THE PREVIOUS TAX MAP PREPARED BY KEYSTONE MAPPING COMPANY, DATED 1958 AND LAST REVISED BY KLUK CONSULTANTS, LLC FRANK G. WHITTAKER L.S. LIC NO. 38945, DATED DEC. 2016.



SHEET 14

SHEET 18

SHEET 12

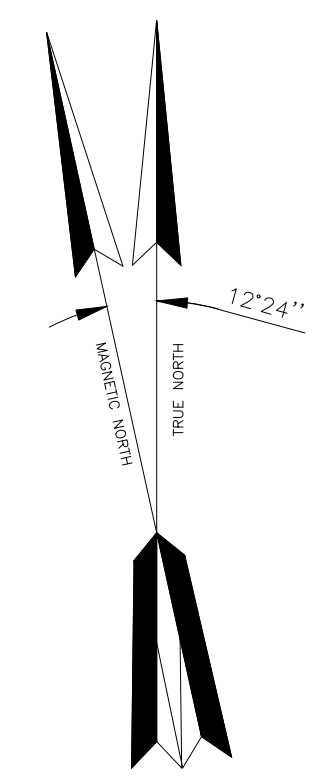
SHEET 17

SHEET 30

THIS MAP HAS BEEN GIVEN A FORMAL CERTIFICATION BY THE DIVISION OF TAXATION ON OCTOBER 12, 2021, SIGNED BY JESSICA LARNED AND LATOYA ROBERTSON AND ASSIGNED SERIAL NUMBER 1125

**TAX MAP**  
 WASHINGTON TOWNSHIP  
 BURLINGTON COUNTY NEW JERSEY  
 1" = 600' 10/28/19  
 José D. Ruiz del Valle, NJPLS  
 ENVIRONMENTAL RESOLUTIONS, INC.  
 815 EAST GATE DRIVE - SUITE 103  
 MT. LAUREL, NEW JERSEY  
 "TO SHOW CONDITIONS AS OF 10/12/21"

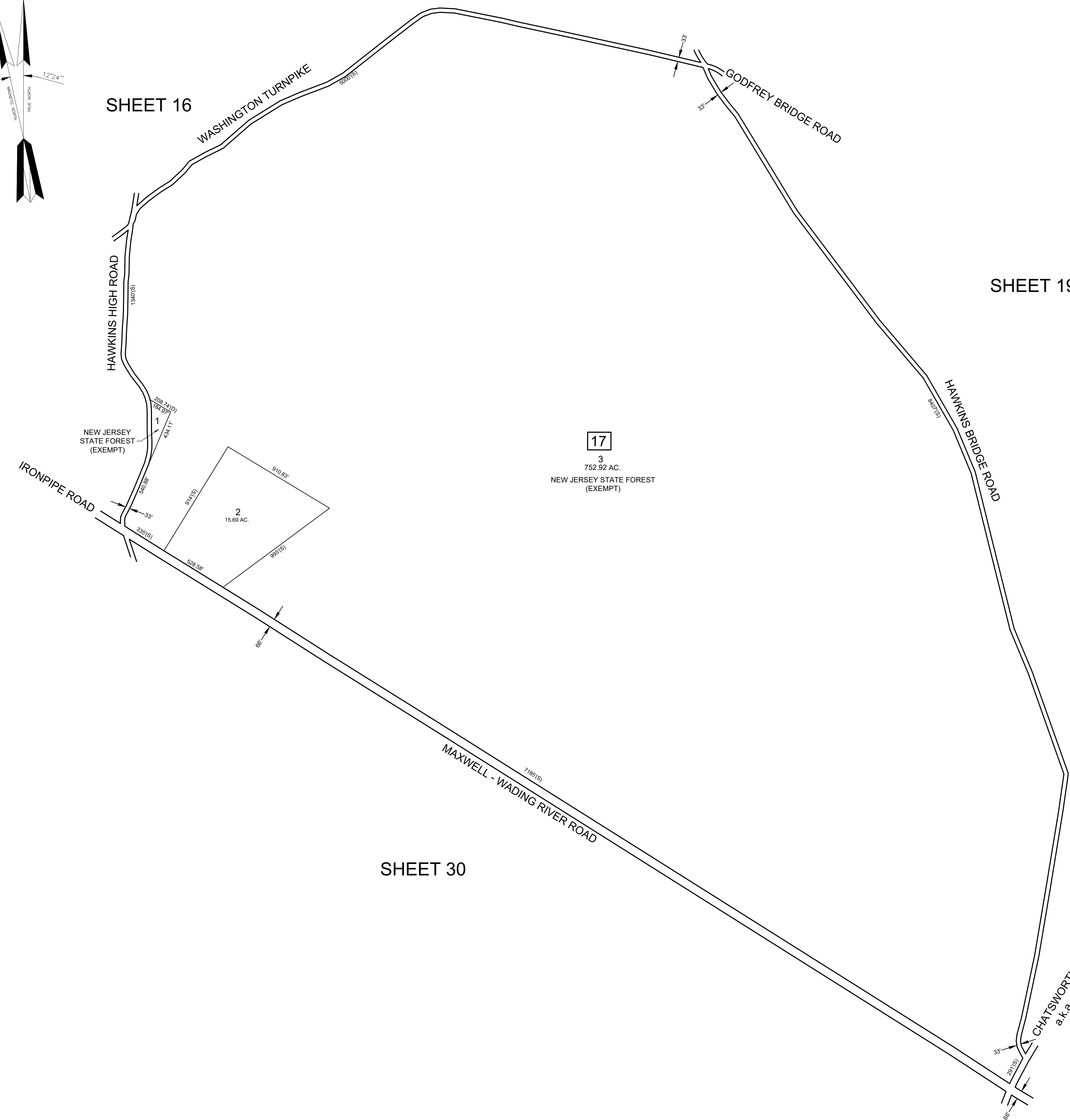
THIS MAP HAS BEEN REDRAWN USING COMPUTER AIDED DRAFTING/DESIGN BASED ON THE PREVIOUS TAX MAP PREPARED BY KEYSTONE MAPPING COMPANY, DATED 1958 AND LAST REVISED BY KLUK CONSULTANTS, LLC. FRANK G. WHITTAKER L.S. LIC NO. 38945, DATED DEC. 2016.



SHEET 16

SHEET 19

SHEET 30



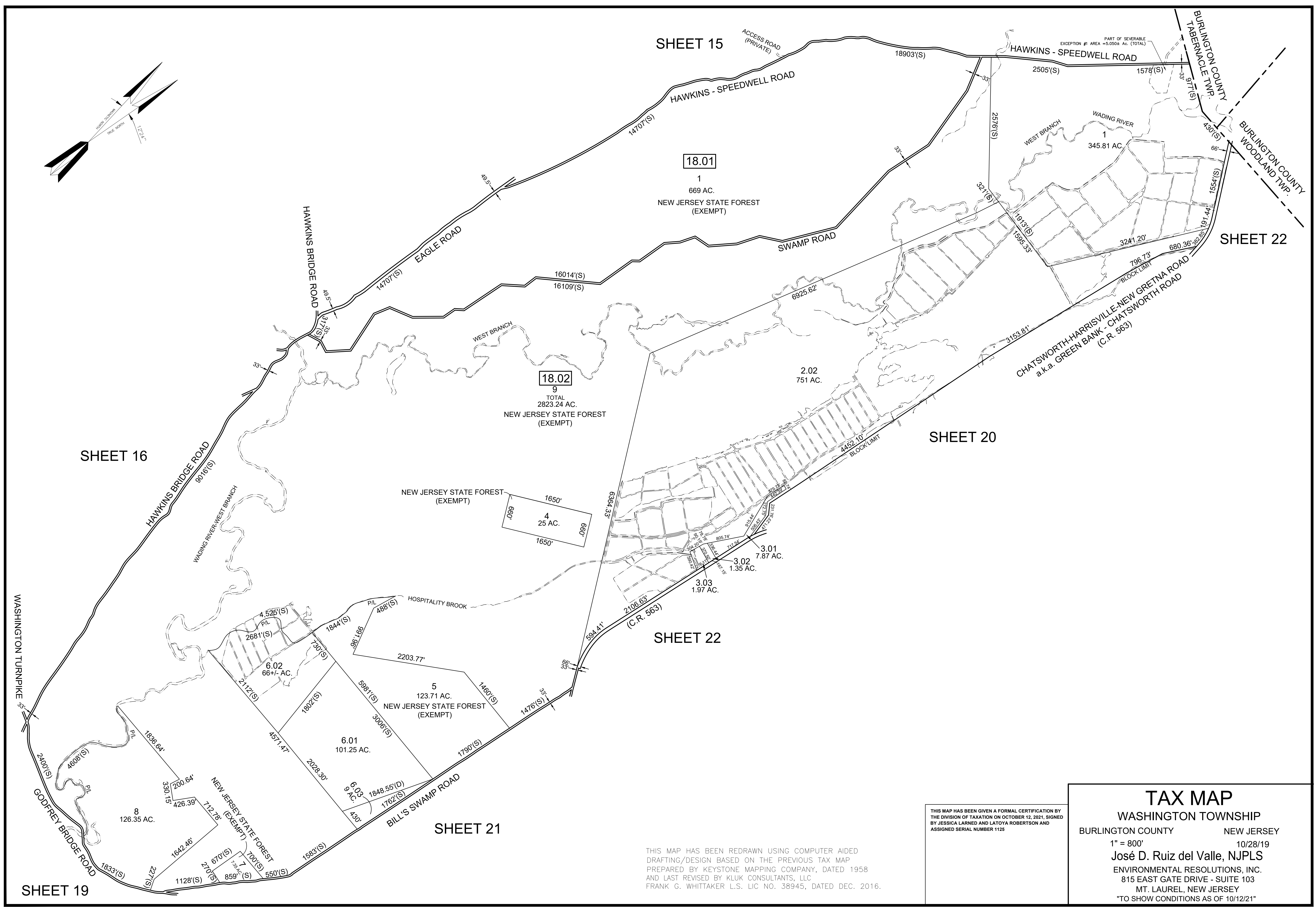
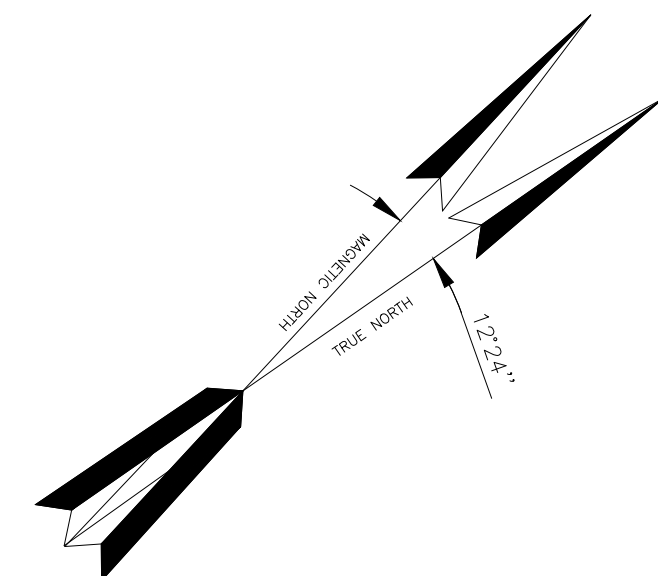
NEW JERSEY STATE FOREST (EXEMPT)

17  
3  
752.92 AC.  
NEW JERSEY STATE FOREST (EXEMPT)

2  
15.69 AC.

THIS MAP HAS BEEN GIVEN A FORMAL CERTIFICATION BY THE DIVISION OF TAXATION ON OCTOBER 12, 2021, SIGNED BY JESSICA LARNED AND LATOYA ROBERTSON AND ASSIGNED SERIAL NUMBER 1125

**TAX MAP**  
 WASHINGTON TOWNSHIP  
 BURLINGTON COUNTY NEW JERSEY  
 1" = 400' 10/28/19  
 José D. Ruiz del Valle, NJPLS  
 ENVIRONMENTAL RESOLUTIONS, INC.  
 815 EAST GATE DRIVE - SUITE 103  
 MT. LAUREL, NEW JERSEY  
 "TO SHOW CONDITIONS AS OF 10/12/21"

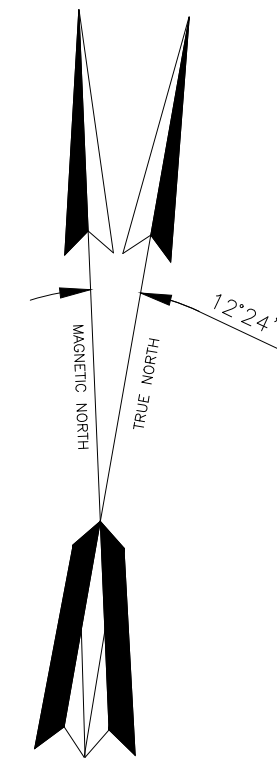


THIS MAP HAS BEEN REDRAWN USING COMPUTER AIDED DRAFTING/DESIGN BASED ON THE PREVIOUS TAX MAP PREPARED BY KEYSTONE MAPPING COMPANY, DATED 1958 AND LAST REVISED BY KLUK CONSULTANTS, LLC FRANK G. WHITTAKER L.S. LIC NO. 38945, DATED DEC. 2016.

THIS MAP HAS BEEN GIVEN A FORMAL CERTIFICATION BY THE DIVISION OF TAXATION ON OCTOBER 12, 2021, SIGNED BY JESSICA LARNED AND LATOYA ROBERTSON AND ASSIGNED SERIAL NUMBER 1125

**TAX MAP**  
 WASHINGTON TOWNSHIP  
 BURLINGTON COUNTY NEW JERSEY  
 1" = 800' 10/28/19  
 José D. Ruiz del Valle, NJPLS  
 ENVIRONMENTAL RESOLUTIONS, INC.  
 815 EAST GATE DRIVE - SUITE 103  
 MT. LAUREL, NEW JERSEY  
 "TO SHOW CONDITIONS AS OF 10/12/21"





WASHINGTON TURNPIKE

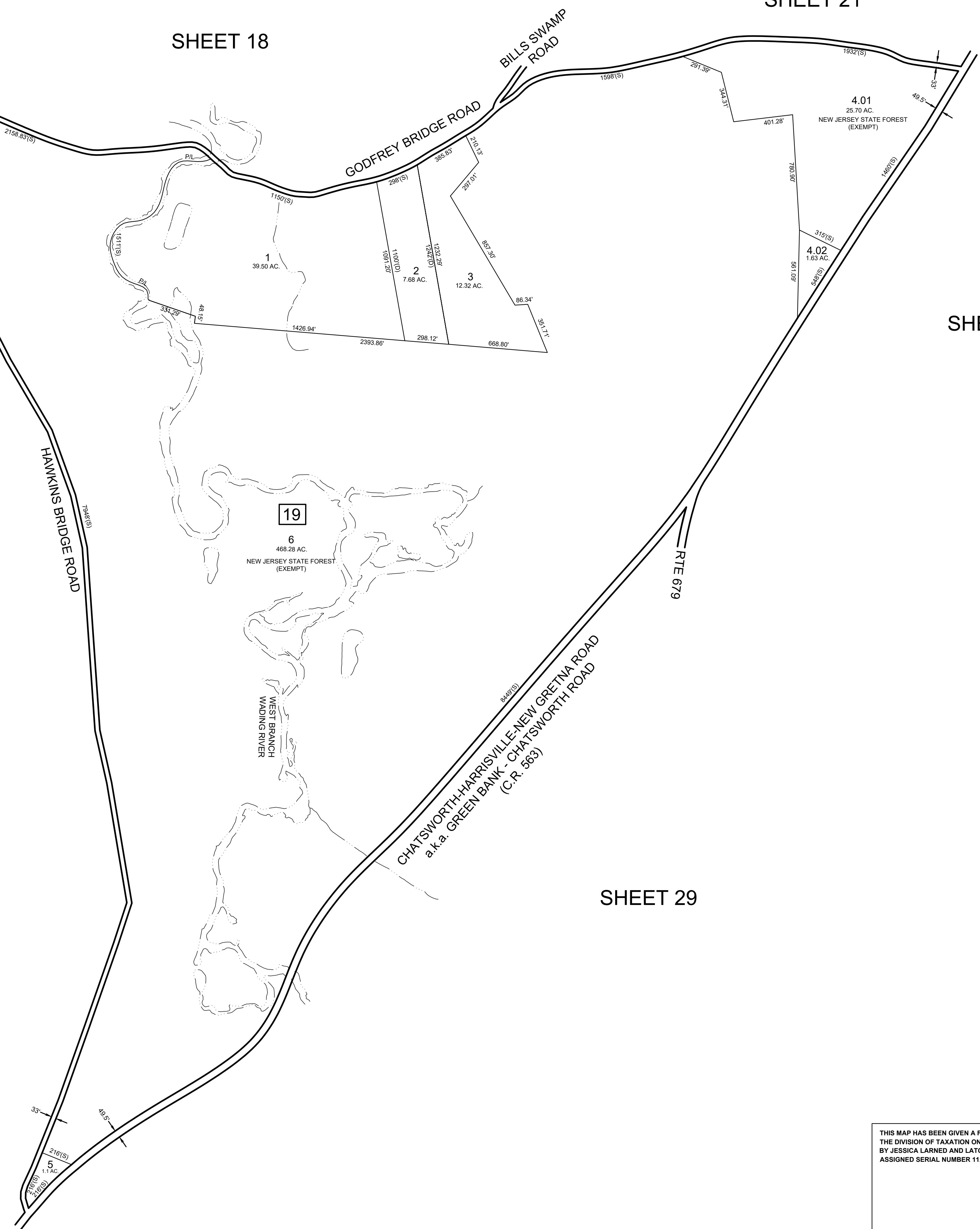
SHEET 18

SHEET 21

SHEET 23

SHEET 29

SHEET 17

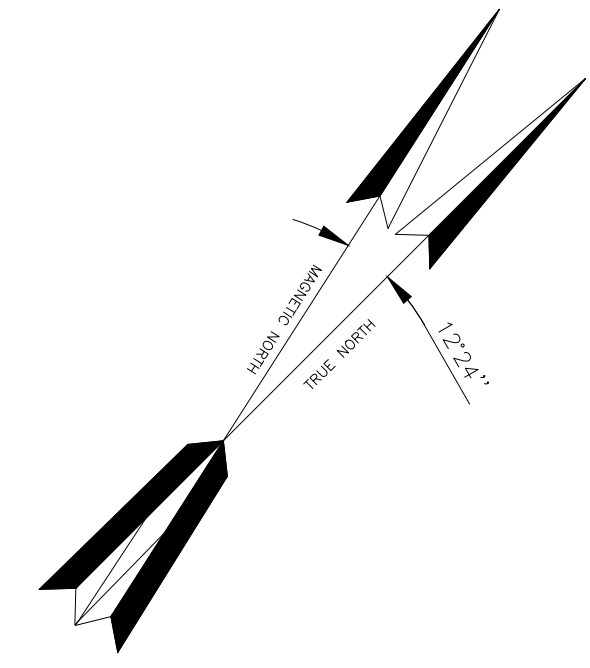


THIS MAP HAS BEEN REDRAWN USING COMPUTER AIDED DRAFTING/DESIGN BASED ON THE PREVIOUS TAX MAP PREPARED BY KEYSTONE MAPPING COMPANY, DATED 1958 AND LAST REVISED BY KLUK CONSULTANTS, LLC FRANK G. WHITTAKER L.S. LIC NO. 38945, DATED DEC. 2016.

THIS MAP HAS BEEN GIVEN A FORMAL CERTIFICATION BY THE DIVISION OF TAXATION ON OCTOBER 12, 2021, SIGNED BY JESSICA LARNED AND LATOYA ROBERTSON AND ASSIGNED SERIAL NUMBER 1125

**TAX MAP**  
 WASHINGTON TOWNSHIP  
 BURLINGTON COUNTY NEW JERSEY  
 1" = 400' 10/28/19  
 José D. Ruiz del Valle, NJPLS  
 ENVIRONMENTAL RESOLUTIONS, INC.  
 815 EAST GATE DRIVE - SUITE 103  
 MT. LAUREL, NEW JERSEY  
 "TO SHOW CONDITIONS AS OF 10/12/21"

THIS MAP HAS BEEN REDRAWN USING COMPUTER AIDED DRAFTING/DESIGN BASED ON THE PREVIOUS TAX MAP PREPARED BY KEYSTONE MAPPING COMPANY, DATED 1958 AND LAST REVISED BY KLUK CONSULTANTS, LLC FRANK G. WHITTAKER L.S. LIC NO. 38945, DATED DEC. 2016.



SHEET 18

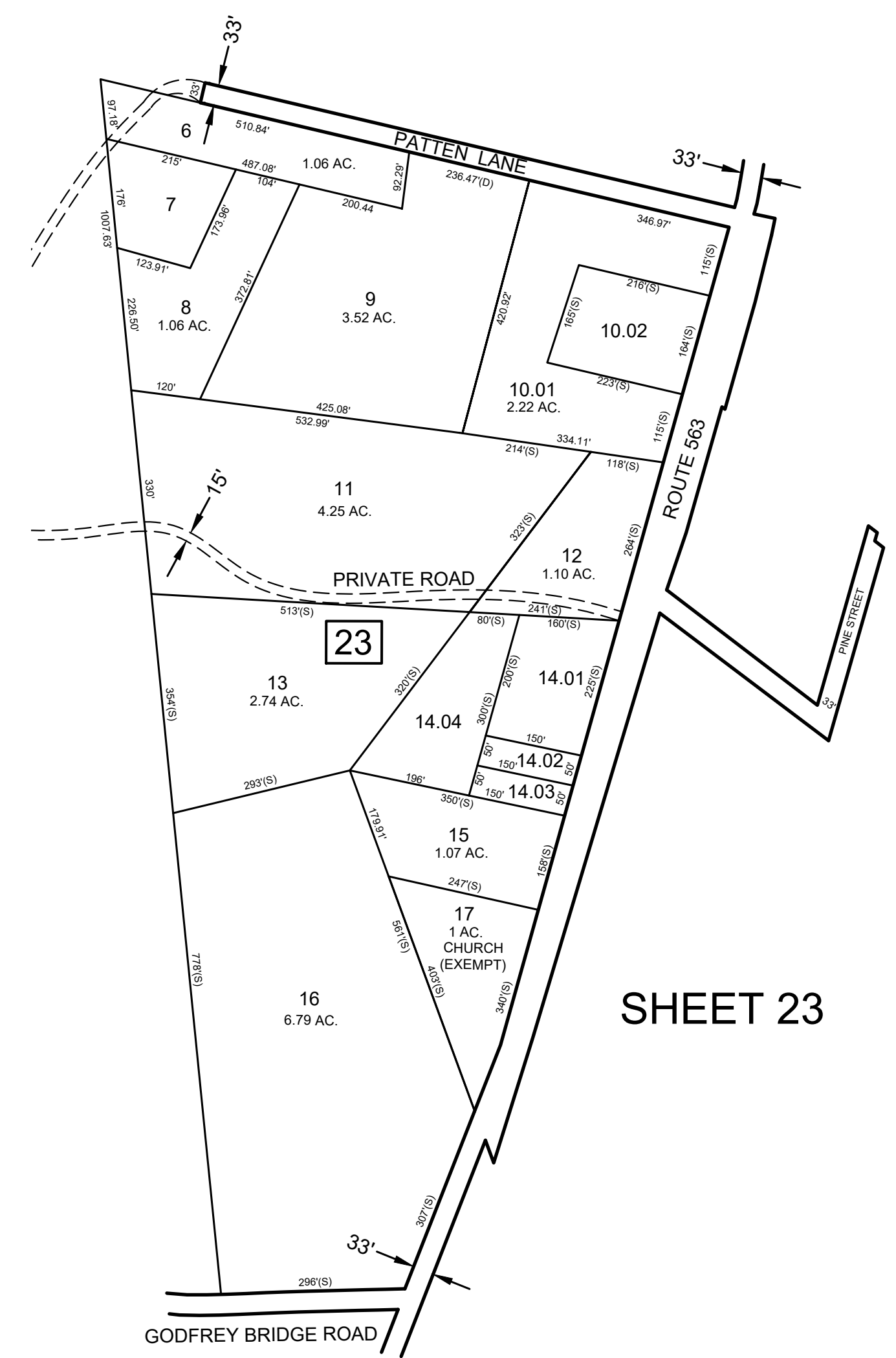
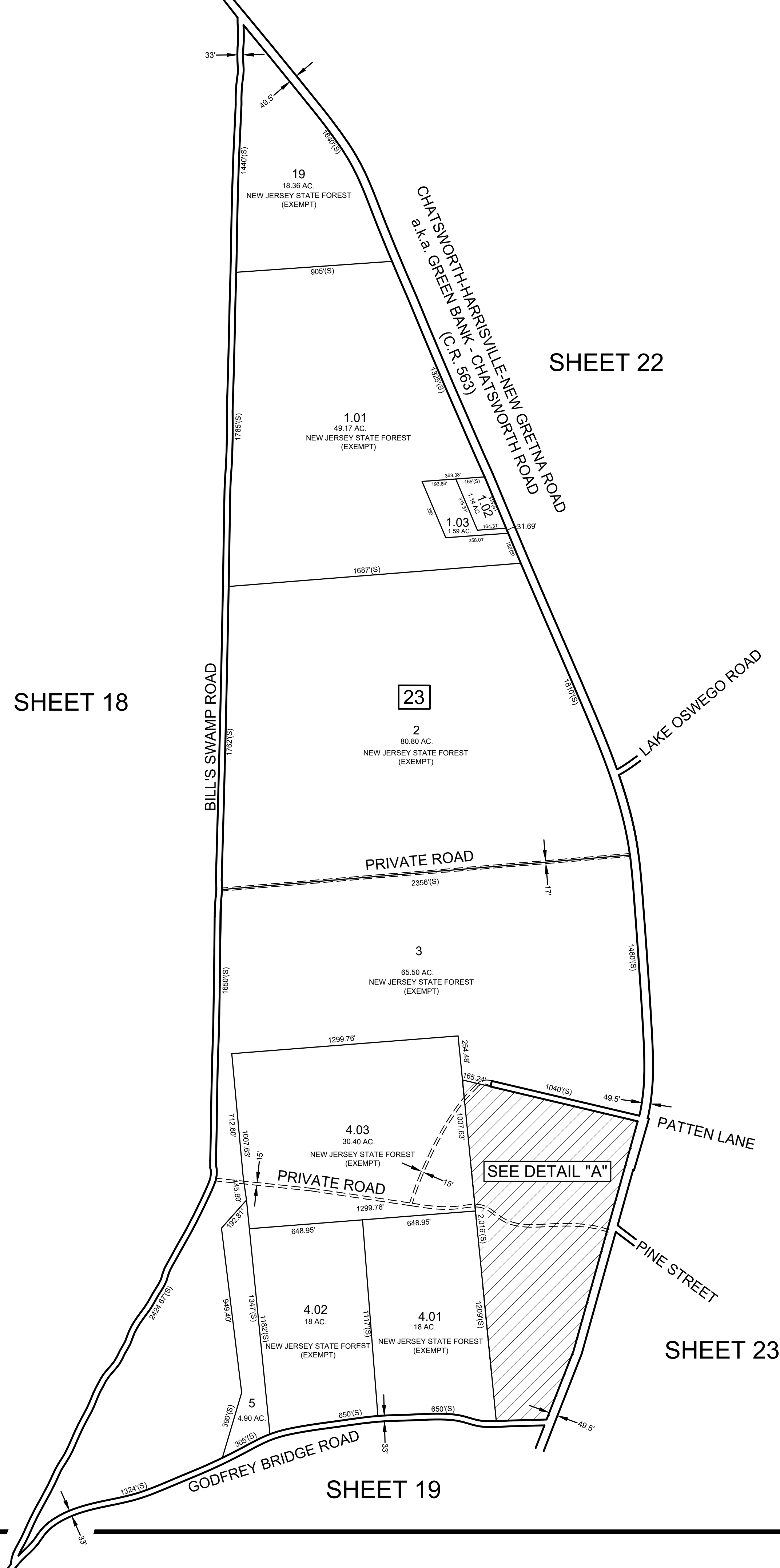
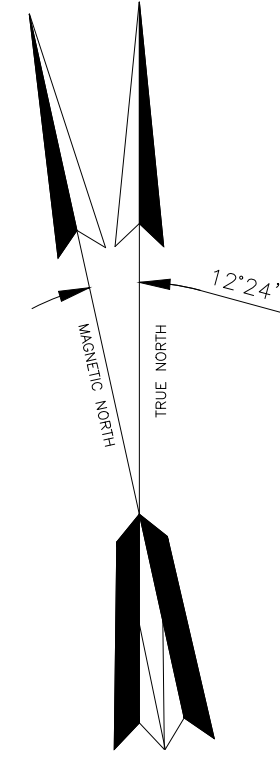


SHEET 22

THIS MAP HAS BEEN GIVEN A FORMAL CERTIFICATION BY THE DIVISION OF TAXATION ON OCTOBER 12, 2021, SIGNED BY JESSICA LARNED AND LATOYA ROBERTSON AND ASSIGNED SERIAL NUMBER 1125

**TAX MAP**  
WASHINGTON TOWNSHIP  
BURLINGTON COUNTY NEW JERSEY  
1" = 400' 10/28/19  
José D. Ruiz del Valle, NJPLS  
ENVIRONMENTAL RESOLUTIONS, INC.  
815 EAST GATE DRIVE - SUITE 103  
MT. LAUREL, NEW JERSEY  
"TO SHOW CONDITIONS AS OF 10/12/21"

THIS MAP HAS BEEN REDRAWN USING COMPUTER AIDED DRAFTING/DESIGN BASED ON THE PREVIOUS TAX MAP PREPARED BY KEYSTONE MAPPING COMPANY, DATED 1958 AND LAST REVISED BY KLUK CONSULTANTS, LLC FRANK G. WHITTAKER L.S. LIC NO. 38945, DATED DEC. 2016.

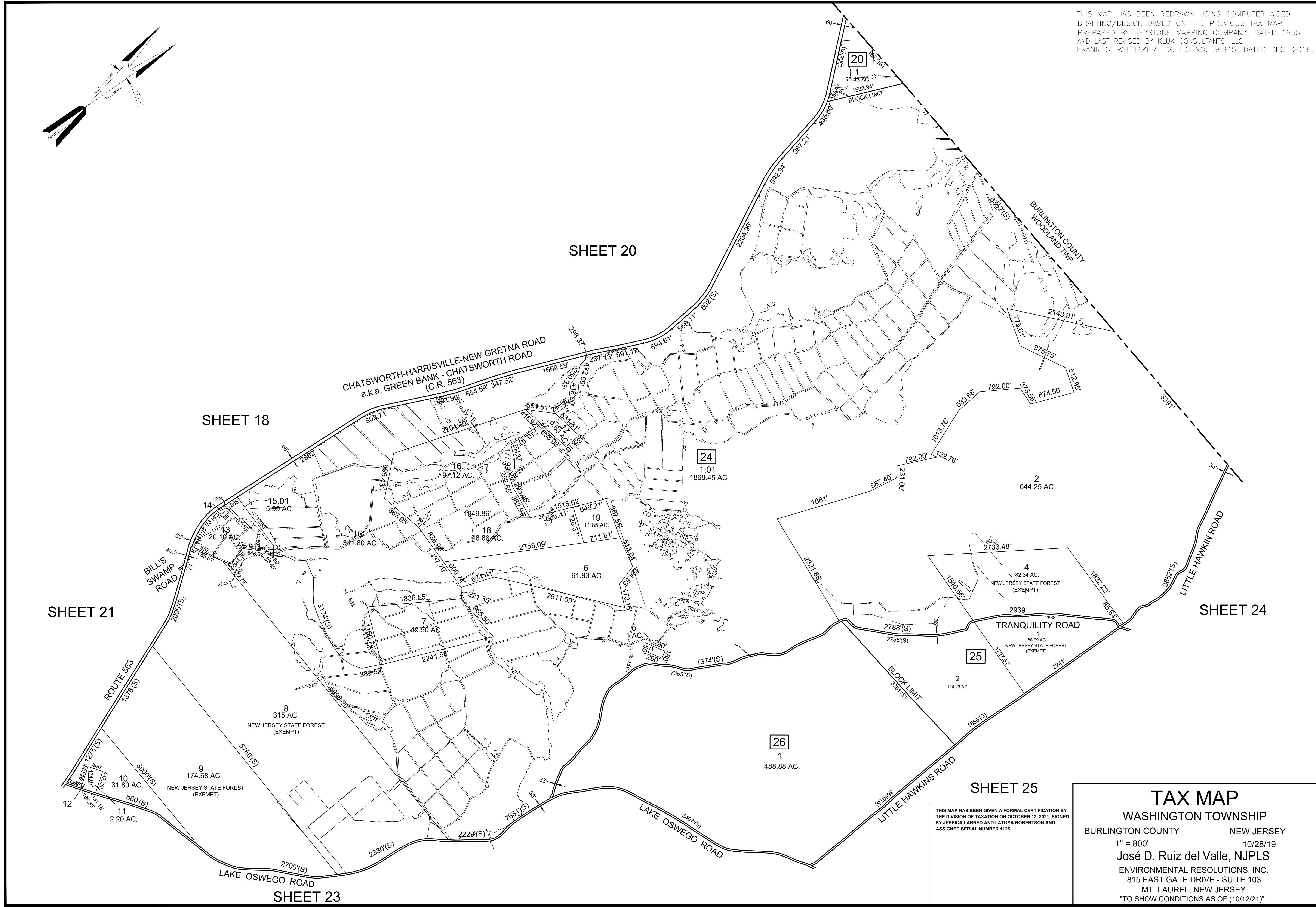
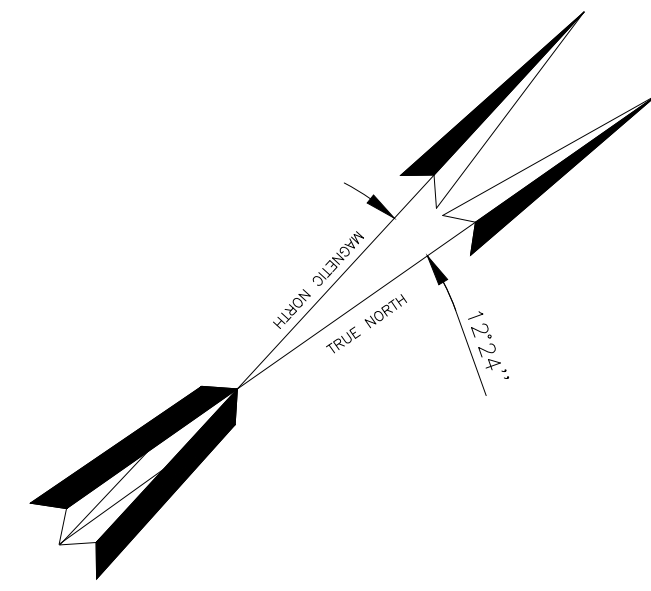


DETAIL "A"  
1" = 200'

THIS MAP HAS BEEN GIVEN A FORMAL CERTIFICATION BY THE DIVISION OF TAXATION ON OCTOBER 12, 2021, SIGNED BY JESSICA LARNED AND LATOYA ROBERTSON AND ASSIGNED SERIAL NUMBER 1125

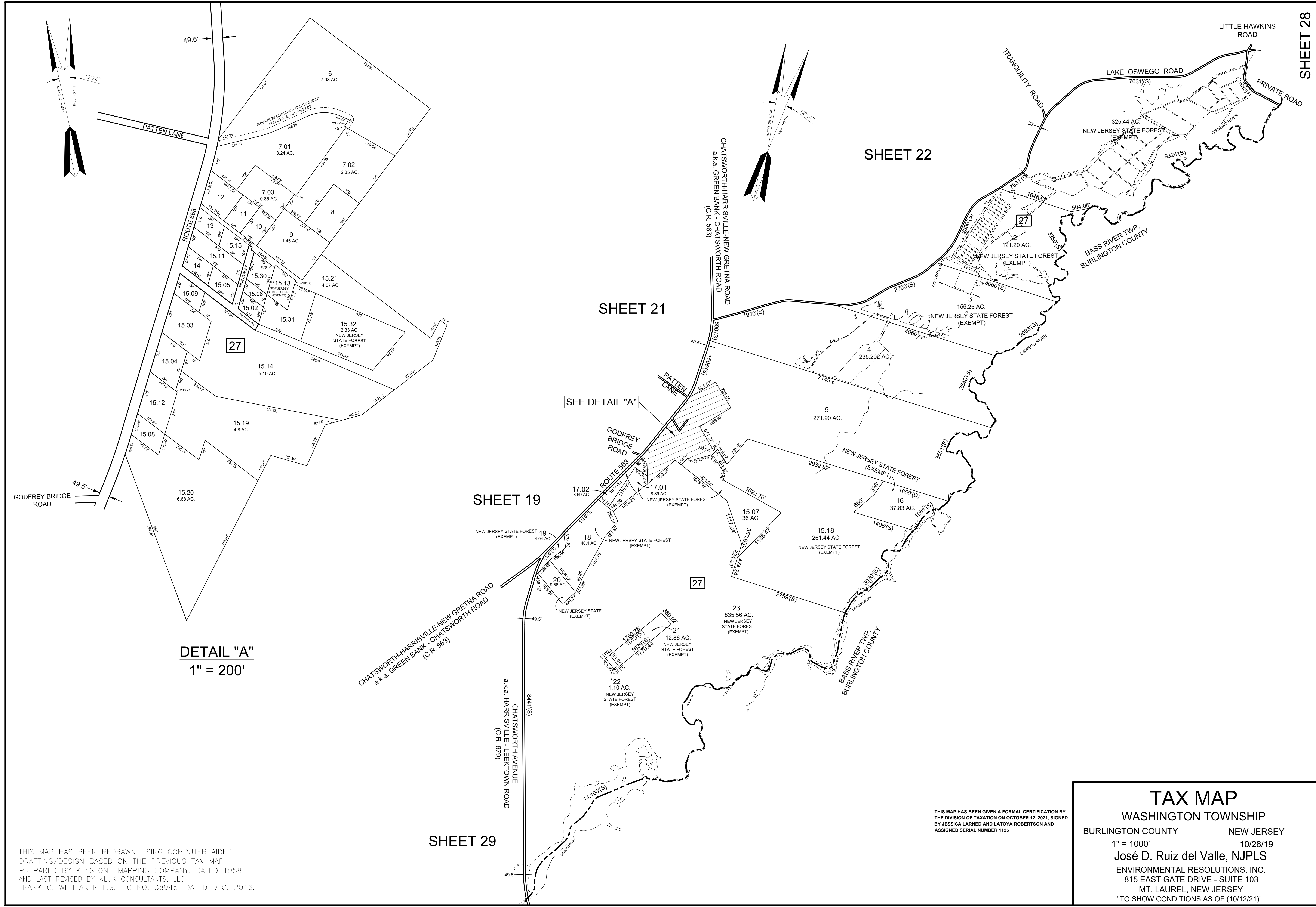
**TAX MAP**  
 WASHINGTON TOWNSHIP  
 BURLINGTON COUNTY NEW JERSEY  
 1" = 400' 10/28/19  
 José D. Ruiz del Valle, NJPLS  
 ENVIRONMENTAL RESOLUTIONS, INC.  
 815 EAST GATE DRIVE - SUITE 103  
 MT. LAUREL, NEW JERSEY  
 \*TO SHOW CONDITIONS AS OF 10/12/21

THIS MAP HAS BEEN REDRAWN USING COMPUTER AIDED DRAFTING/DESIGN BASED ON THE PREVIOUS TAX MAP PREPARED BY KEYSTONE MAPPING COMPANY, DATED 1958 AND LAST REVISED BY KLUK CONSULTANTS, LLC FRANK G. WHITTAKER L.S. LIC NO. 38945, DATED DEC. 2016.



THIS MAP HAS BEEN GIVEN A FORMAL CERTIFICATION BY THE DIVISION OF TAXATION ON OCTOBER 12, 2021, SIGNED BY JESSICA LARNED AND LATOYA ROBERTSON AND ASSIGNED SERIAL NUMBER 1125

**TAX MAP**  
**WASHINGTON TOWNSHIP**  
 BURLINGTON COUNTY NEW JERSEY  
 1" = 800' 10/28/19  
 José D. Ruiz del Valle, NJPLS  
 ENVIRONMENTAL RESOLUTIONS, INC.  
 815 EAST GATE DRIVE - SUITE 103  
 MT. LAUREL, NEW JERSEY  
 "TO SHOW CONDITIONS AS OF (10/12/21)"



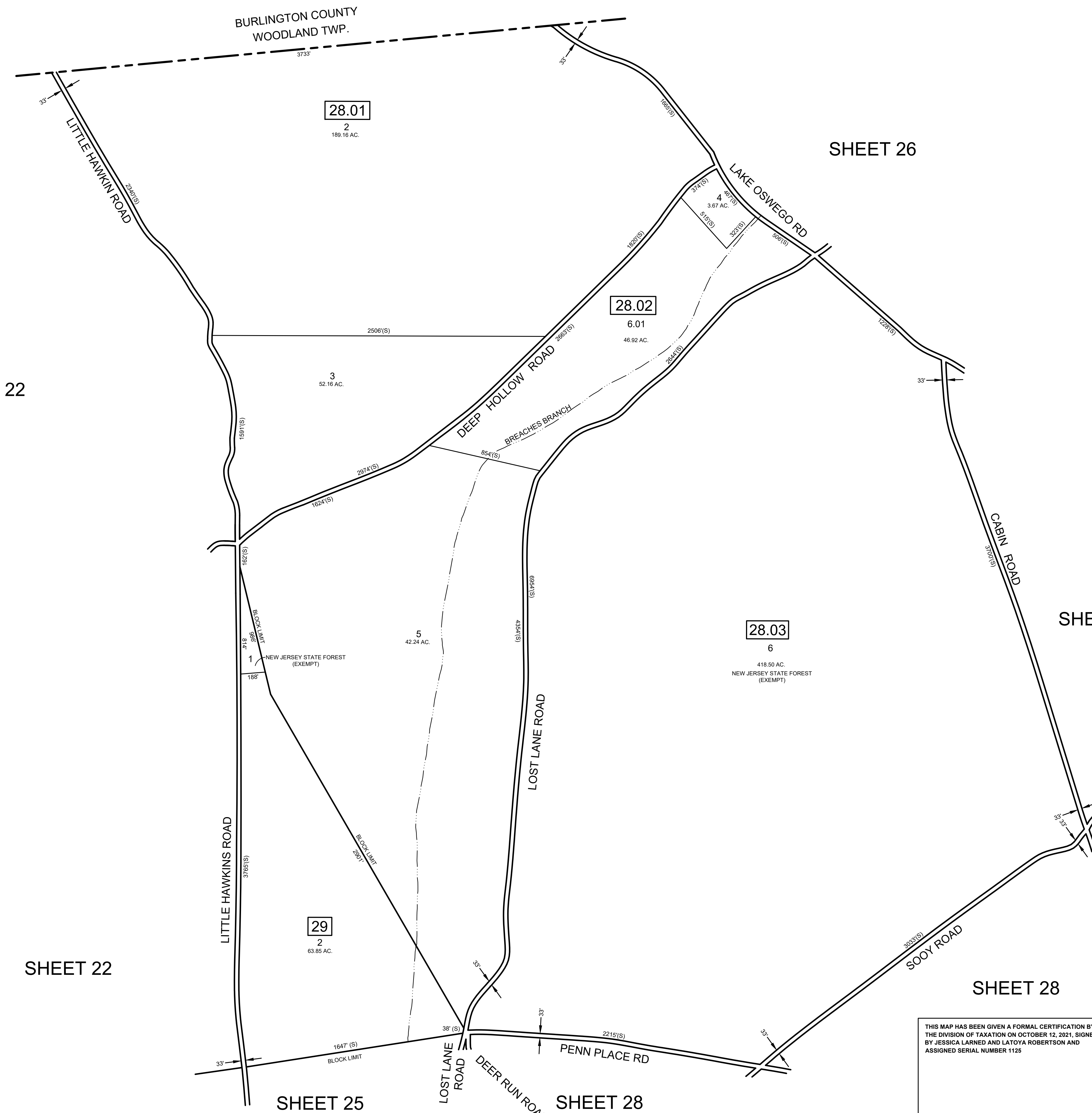
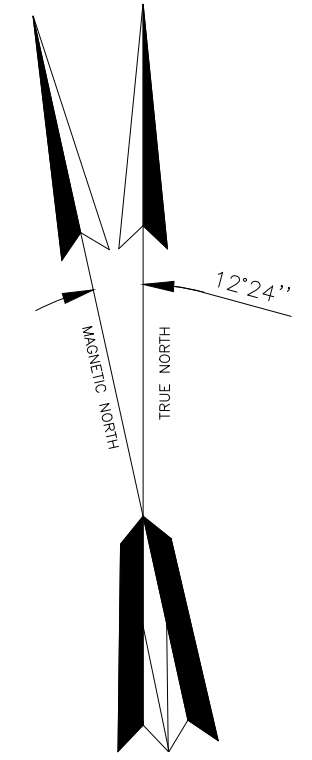
**DETAIL "A"**  
1" = 200'

THIS MAP HAS BEEN REDRAWN USING COMPUTER AIDED DRAFTING/DESIGN BASED ON THE PREVIOUS TAX MAP PREPARED BY KEYSTONE MAPPING COMPANY, DATED 1958 AND LAST REVISED BY KLUK CONSULTANTS, LLC FRANK G. WHITTAKER L.S. LIC NO. 38945, DATED DEC. 2016.

THIS MAP HAS BEEN GIVEN A FORMAL CERTIFICATION BY THE DIVISION OF TAXATION ON OCTOBER 12, 2021, SIGNED BY JESSICA LARNED AND LATOYA ROBERTSON AND ASSIGNED SERIAL NUMBER 1126

**TAX MAP**  
**WASHINGTON TOWNSHIP**  
 BURLINGTON COUNTY NEW JERSEY  
 1" = 1000' 10/28/19  
 José D. Ruiz del Valle, NJPLS  
 ENVIRONMENTAL RESOLUTIONS, INC.  
 815 EAST GATE DRIVE - SUITE 103  
 MT. LAUREL, NEW JERSEY  
 "TO SHOW CONDITIONS AS OF (10/12/21)"

THIS MAP HAS BEEN REDRAWN USING COMPUTER AIDED DRAFTING/DESIGN BASED ON THE PREVIOUS TAX MAP PREPARED BY KEYSTONE MAPPING COMPANY, DATED 1958 AND LAST REVISED BY KLUK CONSULTANTS, LLC FRANK G. WHITTAKER L.S. LIC NO. 38945, DATED DEC. 2016.



SHEET 22

SHEET 26

SHEET 26

SHEET 22

SHEET 28

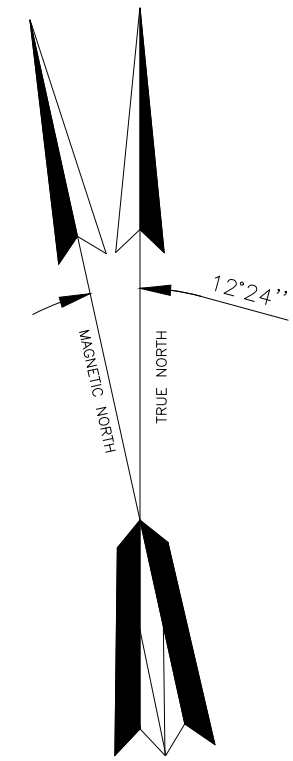
SHEET 25

SHEET 28

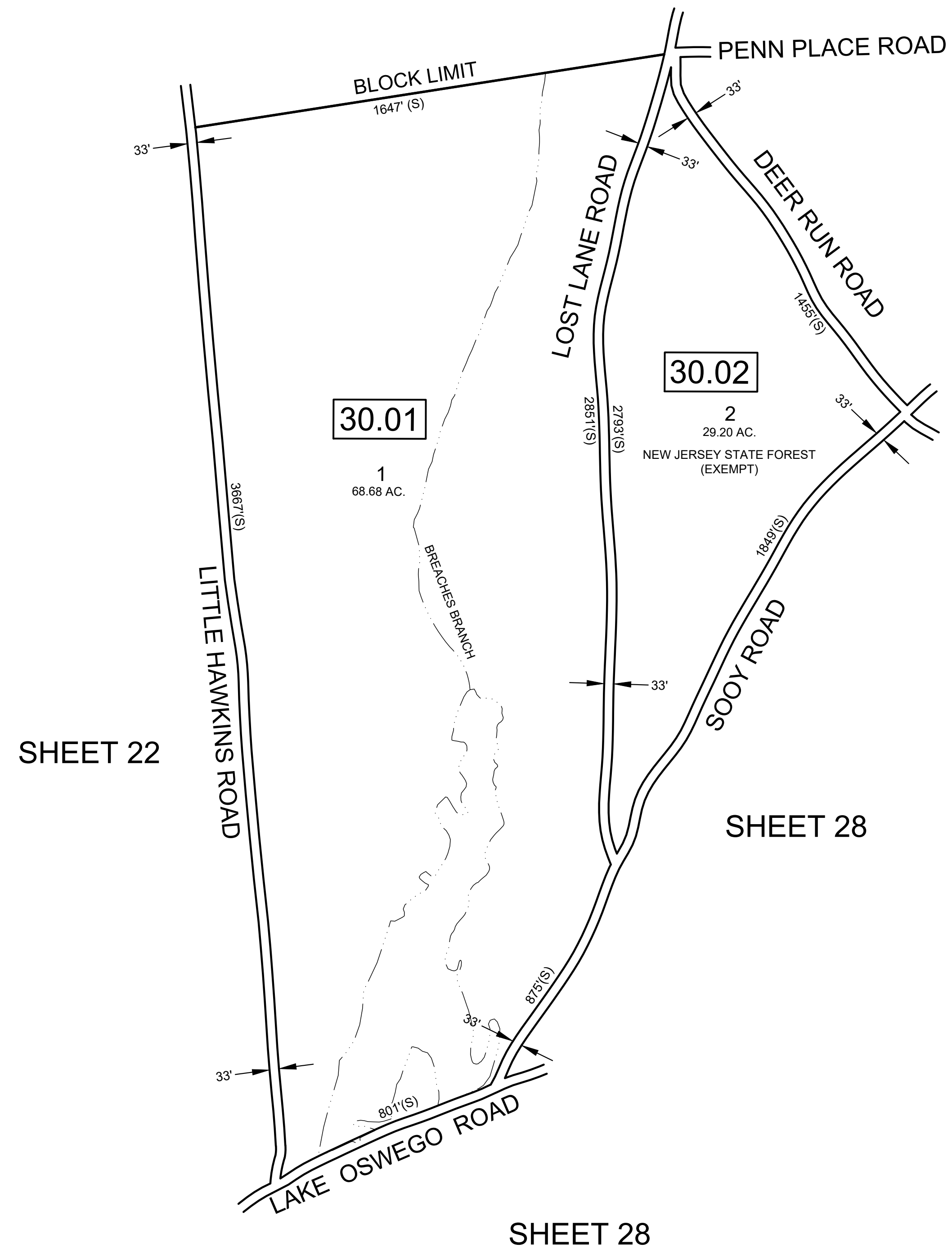
THIS MAP HAS BEEN GIVEN A FORMAL CERTIFICATION BY THE DIVISION OF TAXATION ON OCTOBER 12, 2021, SIGNED BY JESSICA LARNED AND LATOYA ROBERTSON AND ASSIGNED SERIAL NUMBER 1125

**TAX MAP**  
 WASHINGTON TOWNSHIP  
 BURLINGTON COUNTY NEW JERSEY  
 1" = 400' 10/28/19  
 José D. Ruiz del Valle, NJPLS  
 ENVIRONMENTAL RESOLUTIONS, INC.  
 815 EAST GATE DRIVE - SUITE 103  
 MT. LAUREL, NEW JERSEY  
 "TO SHOW CONDITIONS AS OF (10/12/21)"

THIS MAP HAS BEEN REDRAWN USING COMPUTER AIDED DRAFTING/DESIGN BASED ON THE PREVIOUS TAX MAP PREPARED BY KEYSTONE MAPPING COMPANY, DATED 1958 AND LAST REVISED BY KLUK CONSULTANTS, LLC FRANK G. WHITTAKER L.S. LIC NO. 38945, DATED DEC. 2016.



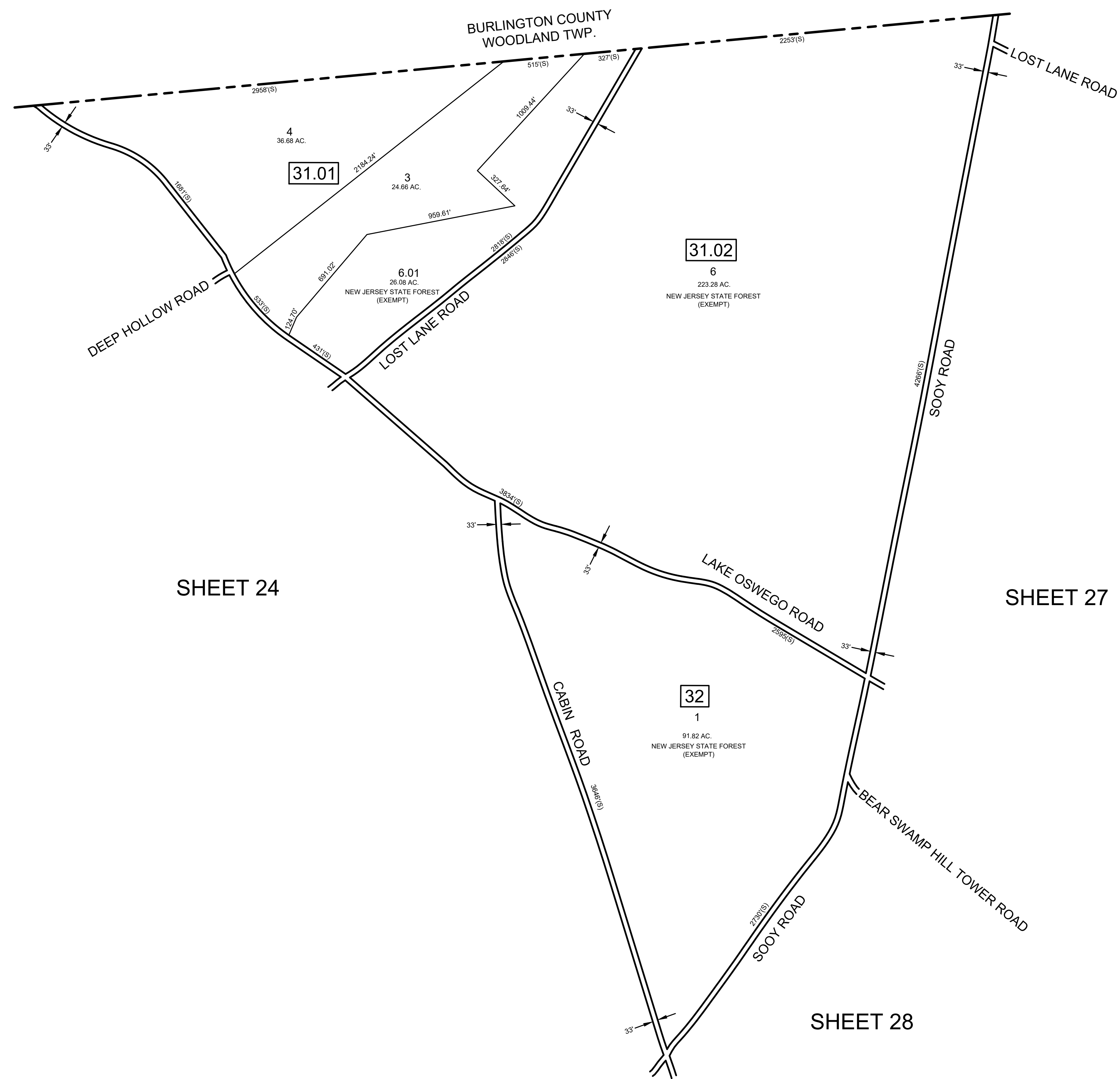
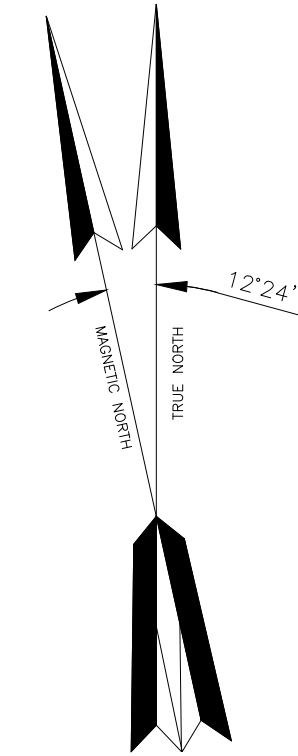
SHEET 24



THIS MAP HAS BEEN GIVEN A FORMAL CERTIFICATION BY THE DIVISION OF TAXATION ON OCTOBER 12, 2021, SIGNED BY JESSICA LARNED AND LATOYA ROBERTSON AND ASSIGNED SERIAL NUMBER 1125

**TAX MAP**  
 WASHINGTON TOWNSHIP  
 BURLINGTON COUNTY NEW JERSEY  
 1" = 300' 10/28/19  
 José D. Ruiz del Valle, NJPLS  
 ENVIRONMENTAL RESOLUTIONS, INC.  
 815 EAST GATE DRIVE - SUITE 103  
 MT. LAUREL, NEW JERSEY  
 "TO SHOW CONDITIONS AS OF (10/12/21)"

THIS MAP HAS BEEN REDRAWN USING COMPUTER AIDED DRAFTING/DESIGN BASED ON THE PREVIOUS TAX MAP PREPARED BY KEYSTONE MAPPING COMPANY, DATED 1958 AND LAST REVISED BY KLUK CONSULTANTS, LLC FRANK G. WHITTAKER L.S. LIC NO. 38945, DATED DEC. 2016.



SHEET 24

SHEET 27

SHEET 28

BURLINGTON COUNTY  
WOODLAND TWP.

31.01

31.02

32

4  
36.68 AC.

3  
24.66 AC.

6.01  
26.59 AC.  
NEW JERSEY STATE FOREST  
(EXEMPT)

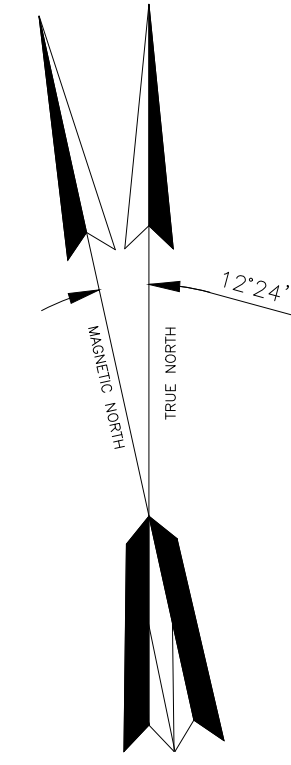
6  
223.28 AC.  
NEW JERSEY STATE FOREST  
(EXEMPT)

1  
91.82 AC.  
NEW JERSEY STATE FOREST  
(EXEMPT)

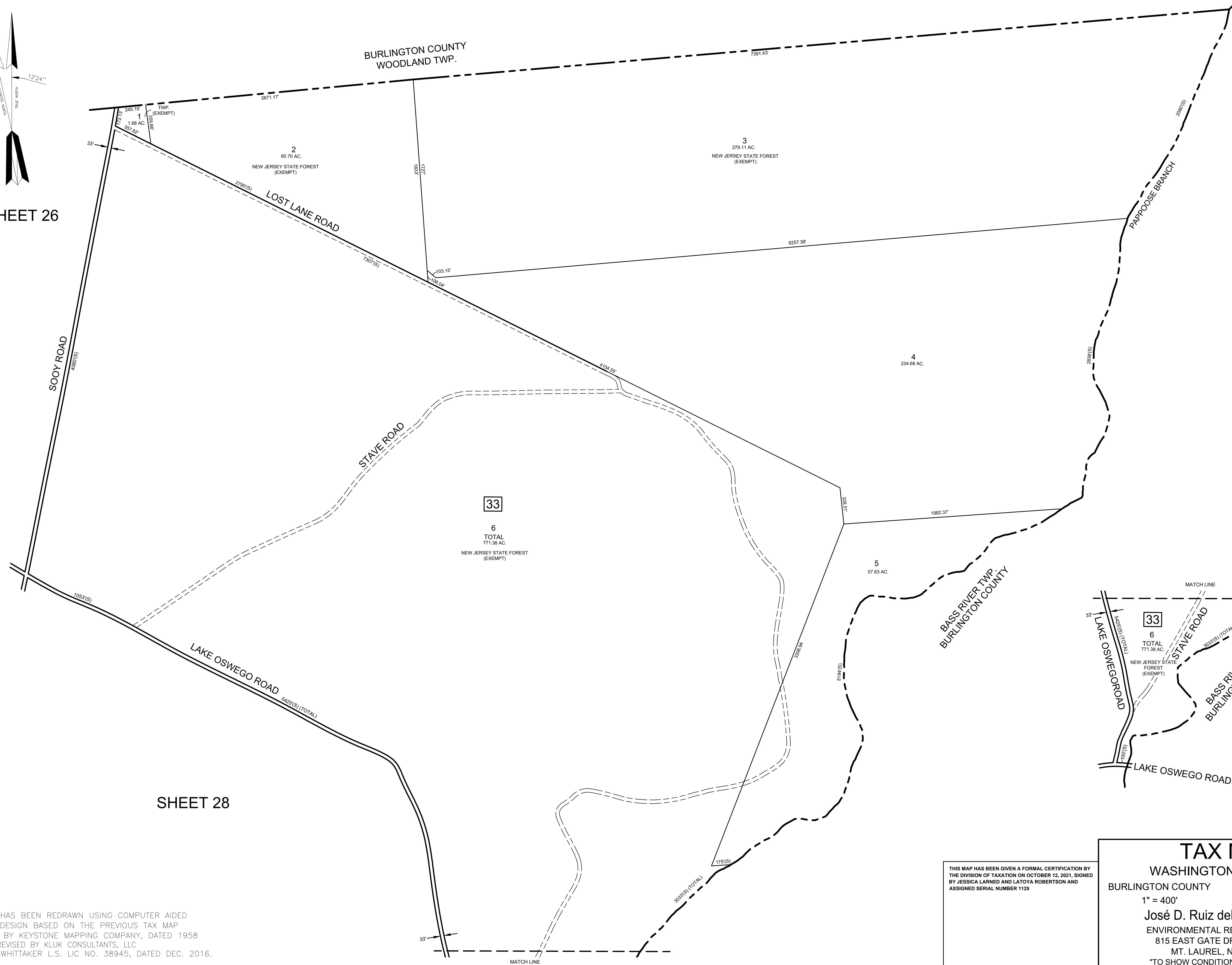
**TAX MAP**  
**WASHINGTON TOWNSHIP**  
 BURLINGTON COUNTY NEW JERSEY  
 1" = 400' 10/28/19  
 José D. Ruiz del Valle, NJPLS  
 ENVIRONMENTAL RESOLUTIONS, INC.  
 815 EAST GATE DRIVE - SUITE 103  
 MT. LAUREL, NEW JERSEY  
 "TO SHOW CONDITIONS AS OF (10/12/21)"

THIS MAP HAS BEEN GIVEN A FORMAL CERTIFICATION BY THE DIVISION OF TAXATION ON OCTOBER 12, 2021, SIGNED BY JESSICA LARNED AND LATOYA ROBERTSON AND ASSIGNED SERIAL NUMBER 1125

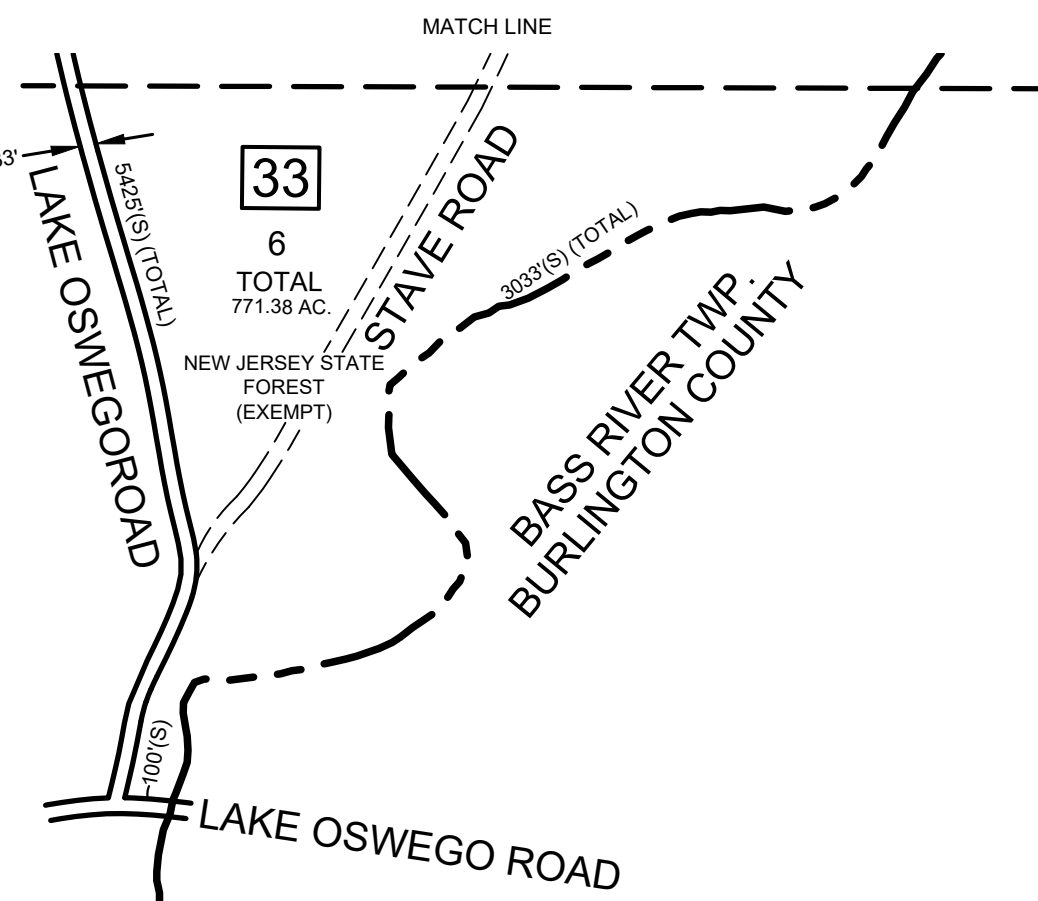




SHEET 26



SHEET 28

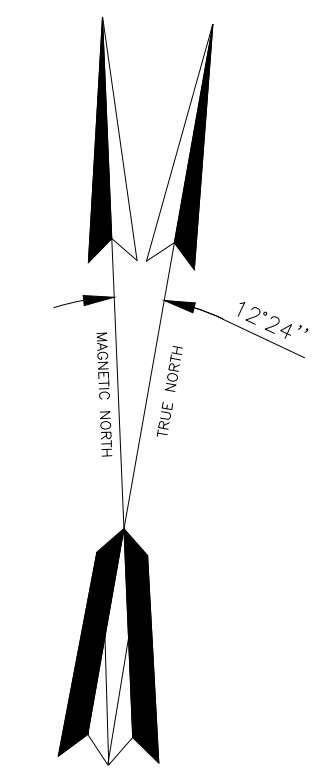


THIS MAP HAS BEEN REDRAWN USING COMPUTER AIDED DRAFTING/DESIGN BASED ON THE PREVIOUS TAX MAP PREPARED BY KEYSTONE MAPPING COMPANY, DATED 1958 AND LAST REVISED BY KLUK CONSULTANTS, LLC FRANK G. WHITTAKER L.S. LIC NO. 38945, DATED DEC. 2016.

THIS MAP HAS BEEN GIVEN A FORMAL CERTIFICATION BY THE DIVISION OF TAXATION ON OCTOBER 12, 2021, SIGNED BY JESSICA LARNED AND LATOYA ROBERTSON AND ASSIGNED SERIAL NUMBER 1125

**TAX MAP**  
WASHINGTON TOWNSHIP  
BURLINGTON COUNTY NEW JERSEY  
1" = 400' 10/28/19  
José D. Ruiz del Valle, NJPLS  
ENVIRONMENTAL RESOLUTIONS, INC.  
815 EAST GATE DRIVE - SUITE 103  
MT. LAUREL, NEW JERSEY  
"TO SHOW CONDITIONS AS OF (10/12/21)"

THIS MAP HAS BEEN REDRAWN USING COMPUTER AIDED DRAFTING/DESIGN BASED ON THE PREVIOUS TAX MAP PREPARED BY KEYSTONE MAPPING COMPANY, DATED 1958 AND LAST REVISED BY KLUK CONSULTANTS, LLC FRANK G. WHITTAKER L.S. LIC NO. 38945, DATED DEC. 2016.



SHEET 26

SHEET 27

SHEET 24

SHEET 25

34.04  
1  
30.37 AC.  
NEW JERSEY STATE FOREST  
(EXEMPT)

34.01  
1  
89.65 AC.  
NEW JERSEY STATE FOREST  
(EXEMPT)

34.06  
1  
497.77 AC.  
NEW JERSEY STATE FOREST  
(EXEMPT)

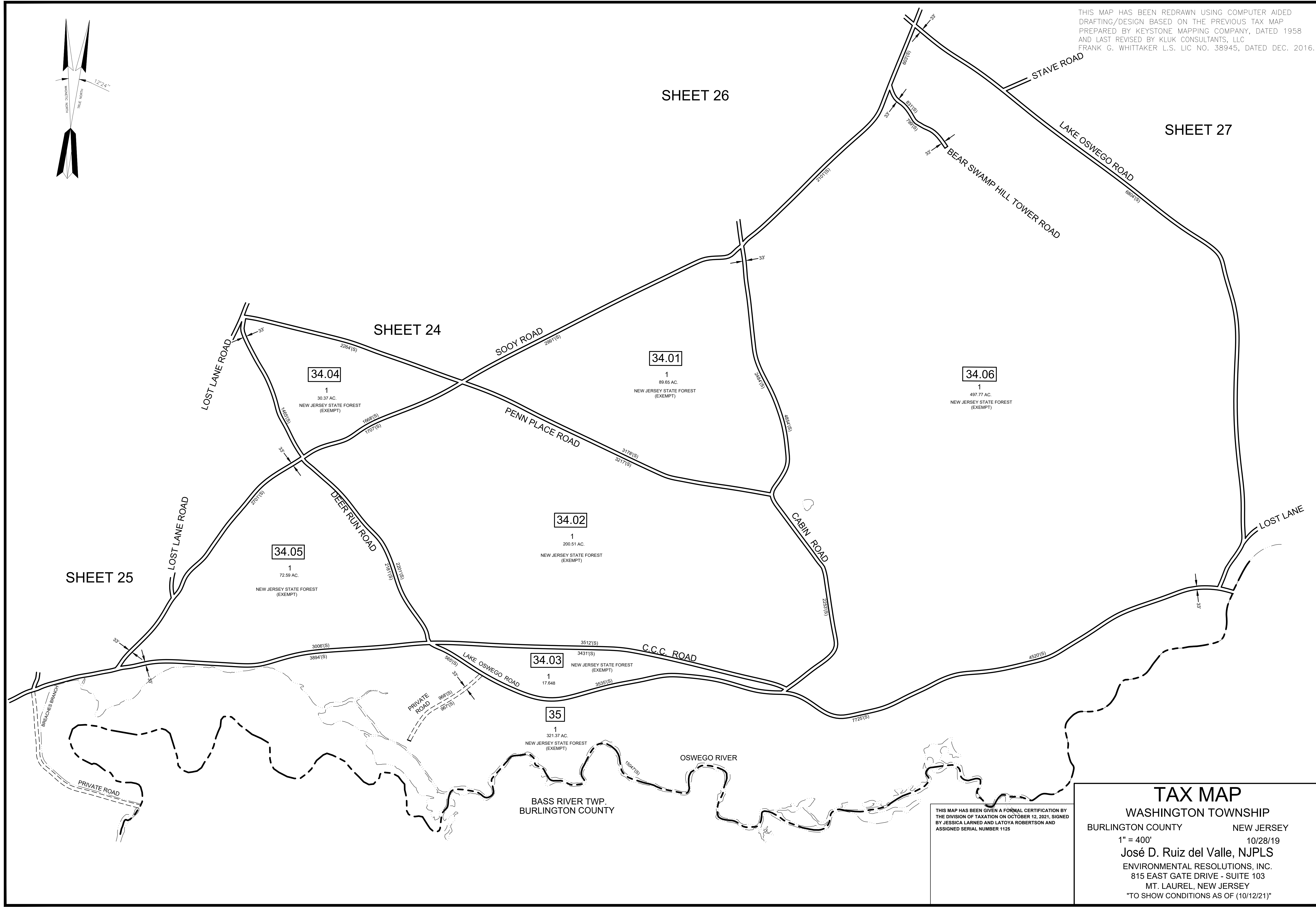
34.05  
1  
72.59 AC.  
NEW JERSEY STATE FOREST  
(EXEMPT)

34.02  
1  
200.51 AC.  
NEW JERSEY STATE FOREST  
(EXEMPT)

34.03  
1  
17.648  
NEW JERSEY STATE FOREST  
(EXEMPT)

35  
1  
321.37 AC.  
NEW JERSEY STATE FOREST  
(EXEMPT)

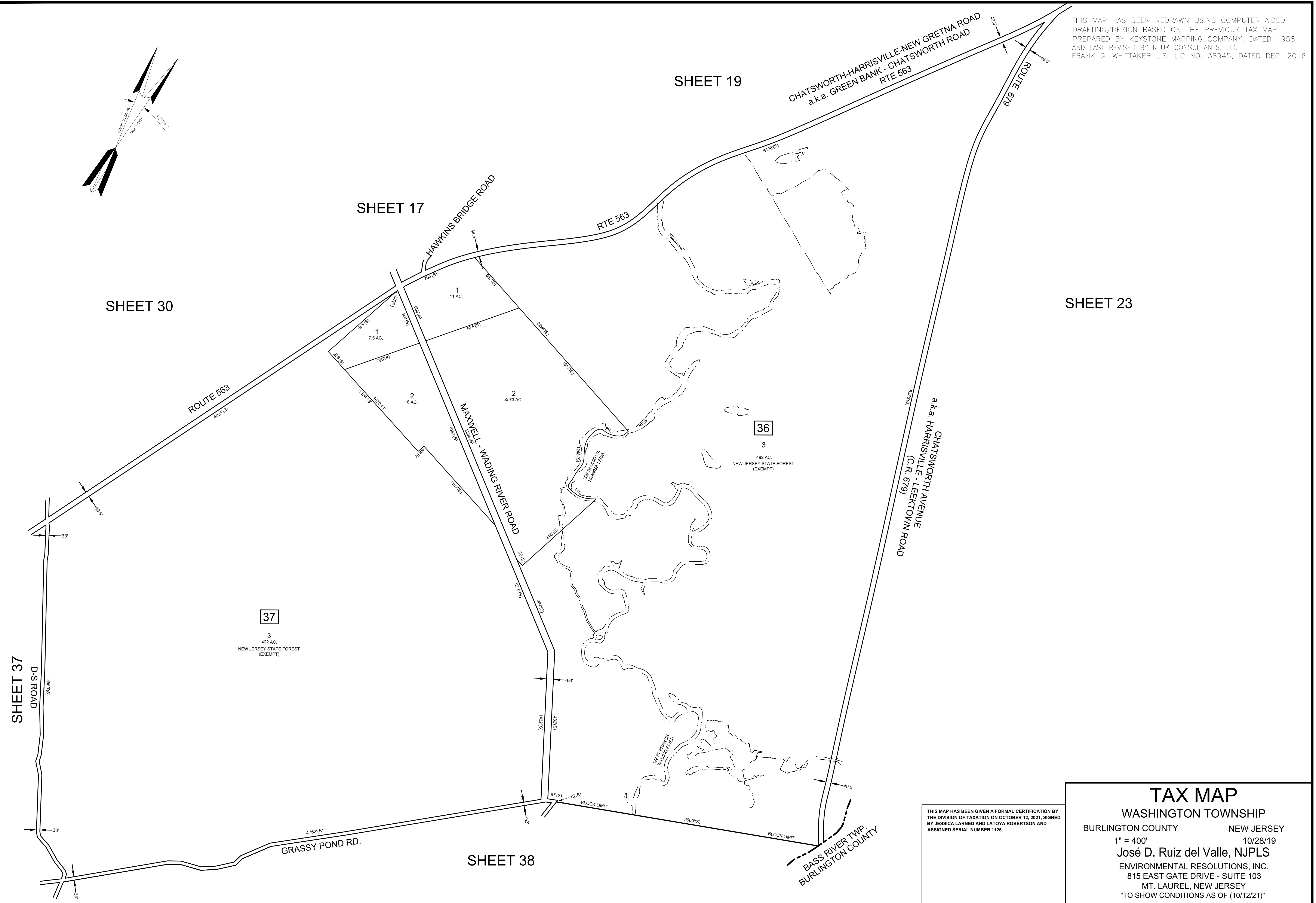
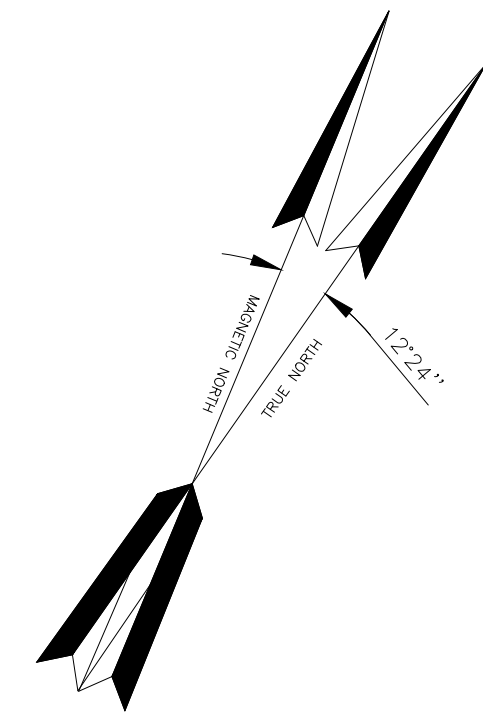
BASS RIVER TWP.  
BURLINGTON COUNTY



THIS MAP HAS BEEN GIVEN A FORMAL CERTIFICATION BY THE DIVISION OF TAXATION ON OCTOBER 12, 2021, SIGNED BY JESSICA LARNED AND LATOYA ROBERTSON AND ASSIGNED SERIAL NUMBER 1125

**TAX MAP**  
**WASHINGTON TOWNSHIP**  
 BURLINGTON COUNTY NEW JERSEY  
 1" = 400' 10/28/19  
 José D. Ruiz del Valle, NJPLS  
 ENVIRONMENTAL RESOLUTIONS, INC.  
 815 EAST GATE DRIVE - SUITE 103  
 MT. LAUREL, NEW JERSEY  
 "TO SHOW CONDITIONS AS OF (10/12/21)"

THIS MAP HAS BEEN REDRAWN USING COMPUTER AIDED DRAFTING/DESIGN BASED ON THE PREVIOUS TAX MAP PREPARED BY KEYSTONE MAPPING COMPANY, DATED 1958 AND LAST REVISED BY KLUK CONSULTANTS, LLC FRANK G. WHITTAKER L.S. LIC NO. 38945, DATED DEC. 2016.



SHEET 19

SHEET 17

SHEET 30

SHEET 23

SHEET 37

SHEET 38

37

3  
422 AC.  
NEW JERSEY STATE FOREST  
(EXEMPT)

36

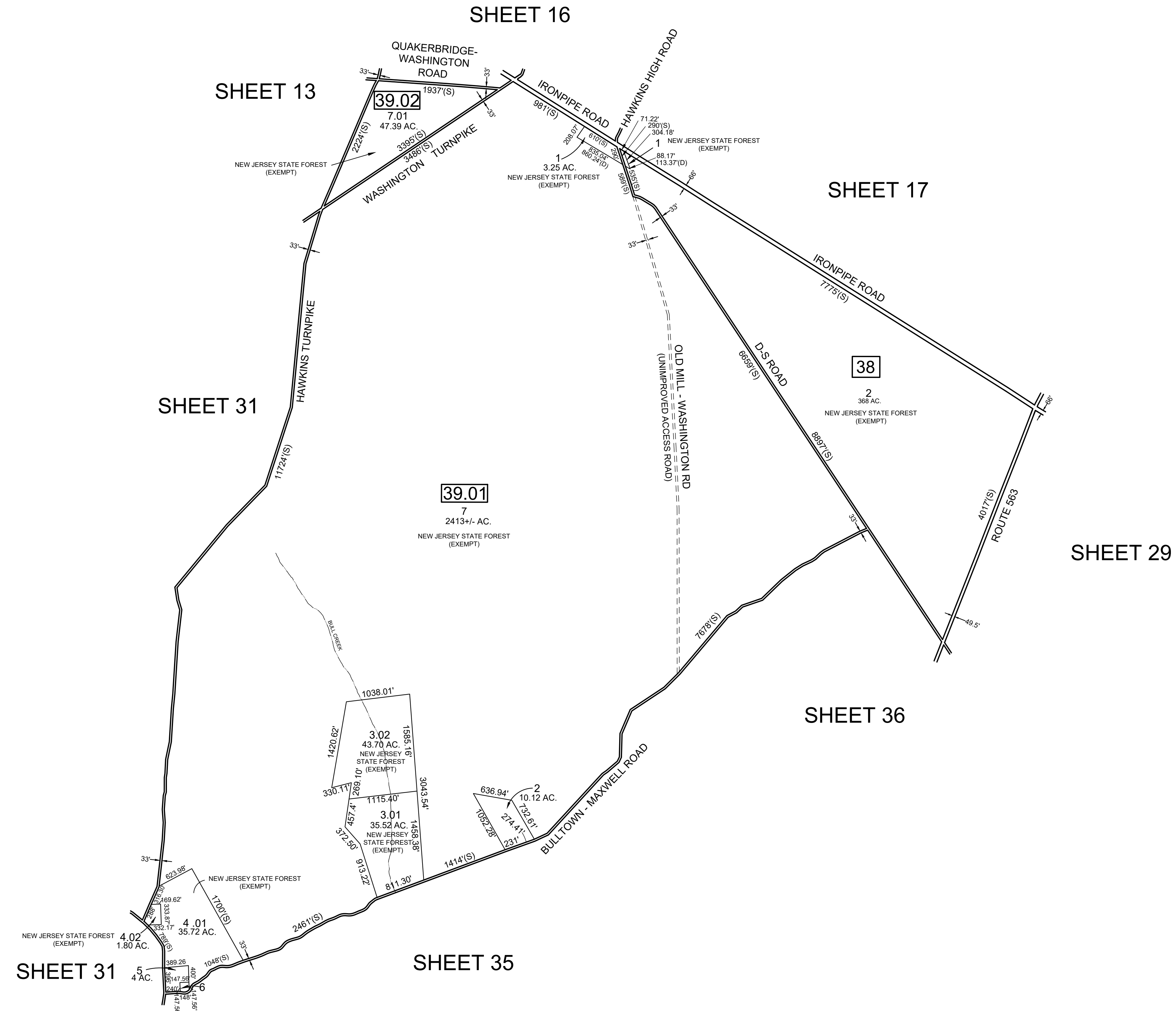
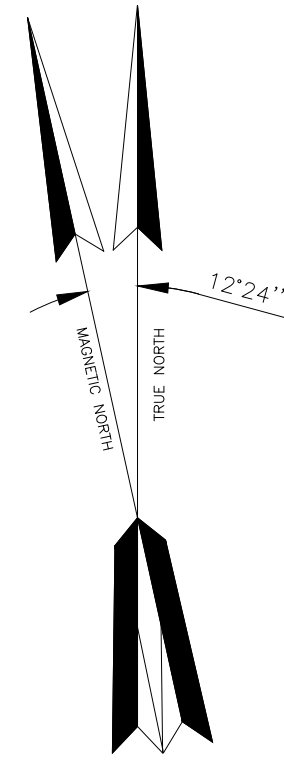
3  
492 AC.  
NEW JERSEY STATE FOREST  
(EXEMPT)

THIS MAP HAS BEEN GIVEN A FORMAL CERTIFICATION BY THE DIVISION OF TAXATION ON OCTOBER 12, 2021, SIGNED BY JESSICA LARNED AND LATOYA ROBERTSON AND ASSIGNED SERIAL NUMBER 1125

### TAX MAP

WASHINGTON TOWNSHIP  
BURLINGTON COUNTY NEW JERSEY  
1" = 400' 10/28/19  
José D. Ruiz del Valle, NJPLS  
ENVIRONMENTAL RESOLUTIONS, INC.  
815 EAST GATE DRIVE - SUITE 103  
MT. LAUREL, NEW JERSEY  
"TO SHOW CONDITIONS AS OF (10/12/21)"

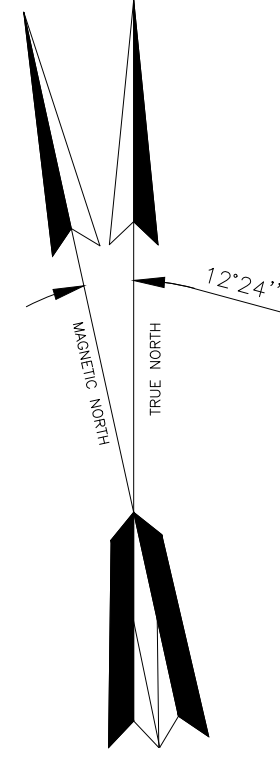
THIS MAP HAS BEEN REDRAWN USING COMPUTER AIDED DRAFTING/DESIGN BASED ON THE PREVIOUS TAX MAP PREPARED BY KEYSTONE MAPPING COMPANY, DATED 1958 AND LAST REVISED BY KLUK CONSULTANTS, LLC FRANK G. WHITTAKER L.S. LIC NO. 38945, DATED DEC. 2016.



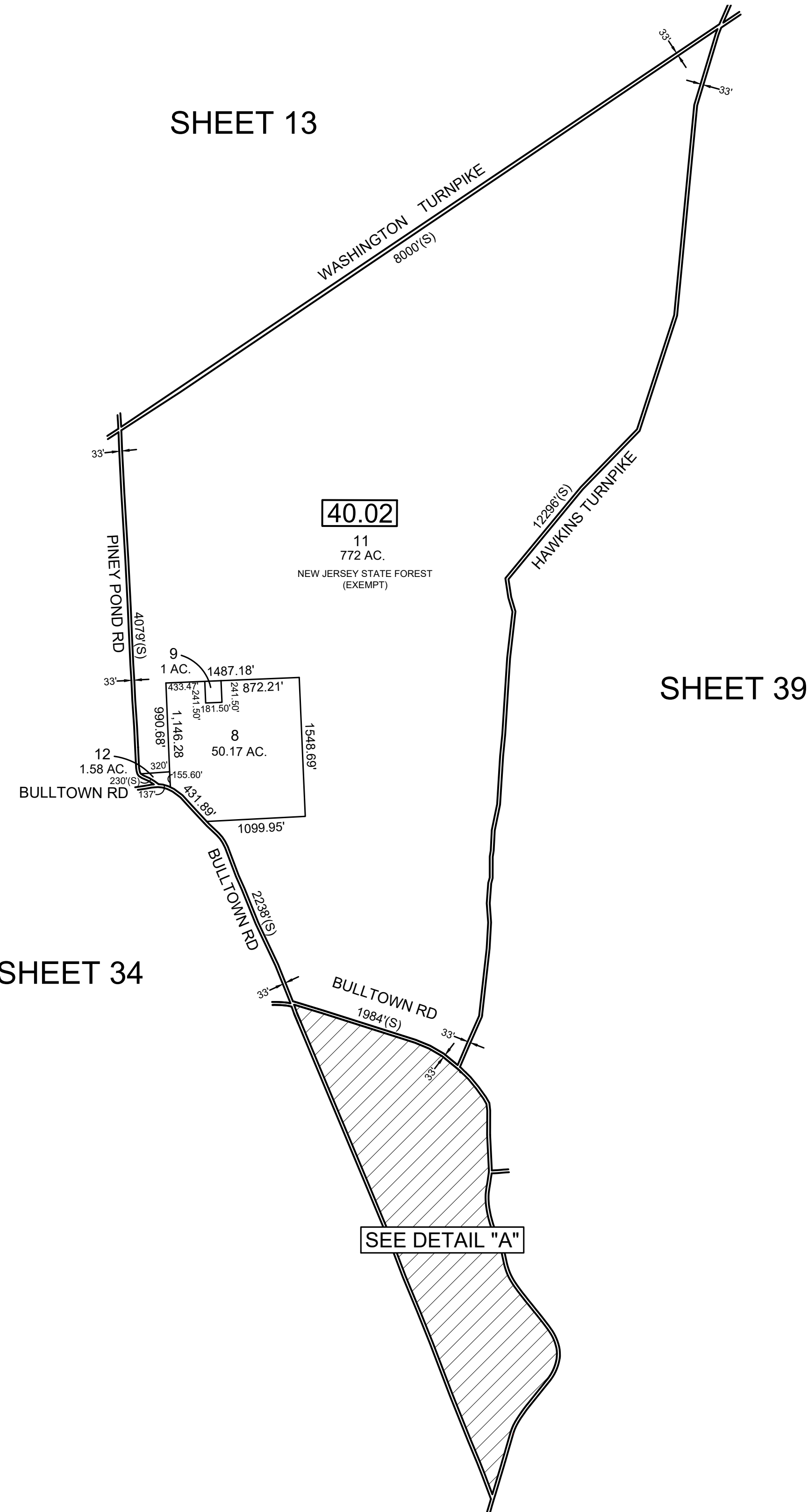
THIS MAP HAS BEEN GIVEN A FORMAL CERTIFICATION BY THE DIVISION OF TAXATION ON OCTOBER 12, 2021, SIGNED BY JESSICA LARNED AND LATOYA ROBERTSON AND ASSIGNED SERIAL NUMBER 1125

**TAX MAP**  
 WASHINGTON TOWNSHIP  
 BURLINGTON COUNTY NEW JERSEY  
 1" = 1,000' 10/28/19  
 José D. Ruiz del Valle, NJPLS  
 ENVIRONMENTAL RESOLUTIONS, INC.  
 815 EAST GATE DRIVE - SUITE 103  
 MT. LAUREL, NEW JERSEY  
 "TO SHOW CONDITIONS AS OF (10/12/21)"

THIS MAP HAS BEEN REDRAWN USING COMPUTER AIDED DRAFTING/DESIGN BASED ON THE PREVIOUS TAX MAP PREPARED BY KEYSTONE MAPPING COMPANY, DATED 1958 AND LAST REVISED BY KLUK CONSULTANTS, LLC FRANK G. WHITTAKER L.S. LIC NO. 38945, DATED DEC. 2016.

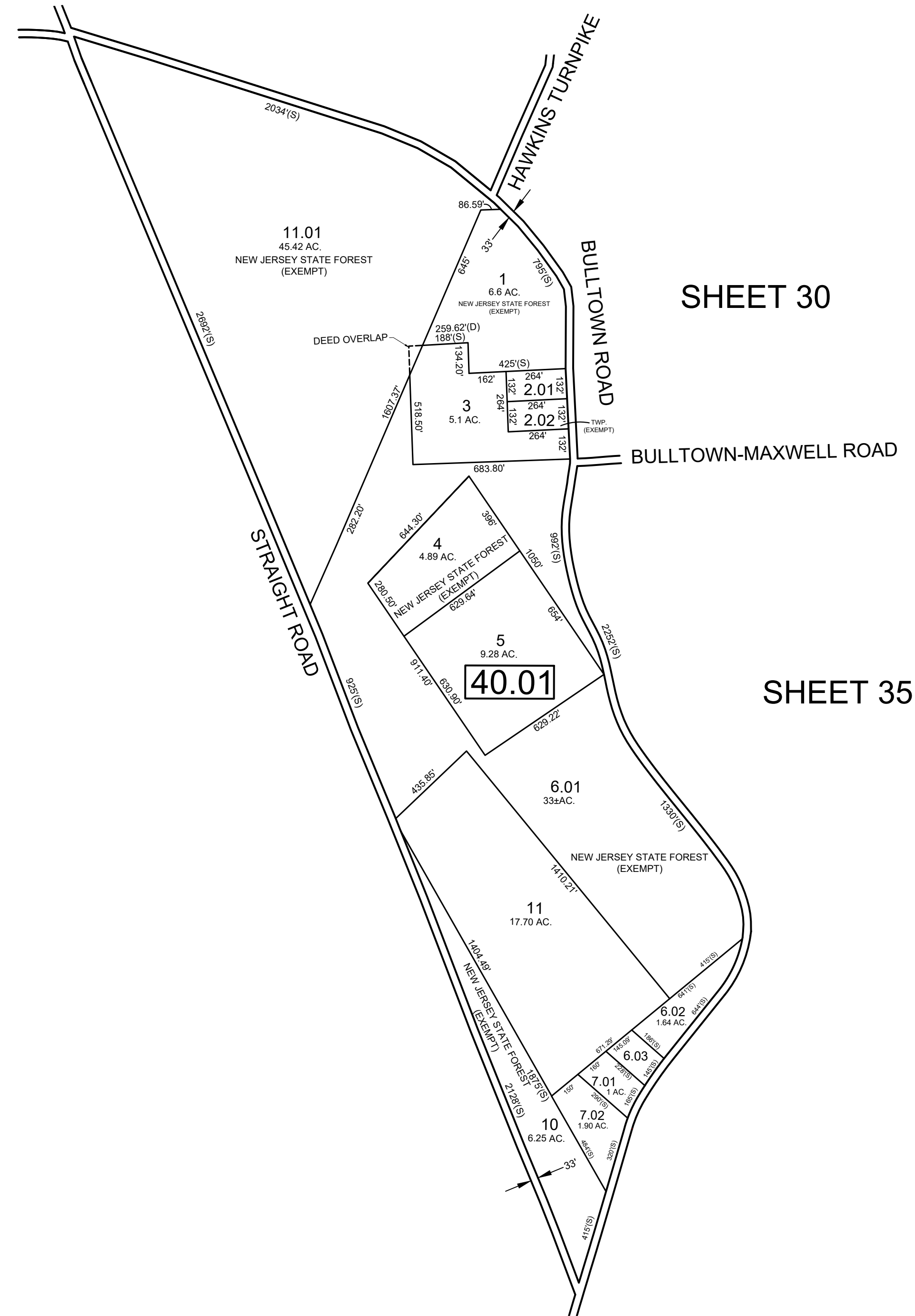


SHEET 13



SCALE: 1" = 1000'

SHEET 39



DETAIL "A"  
SCALE: 1" = 400'

SHEET 30

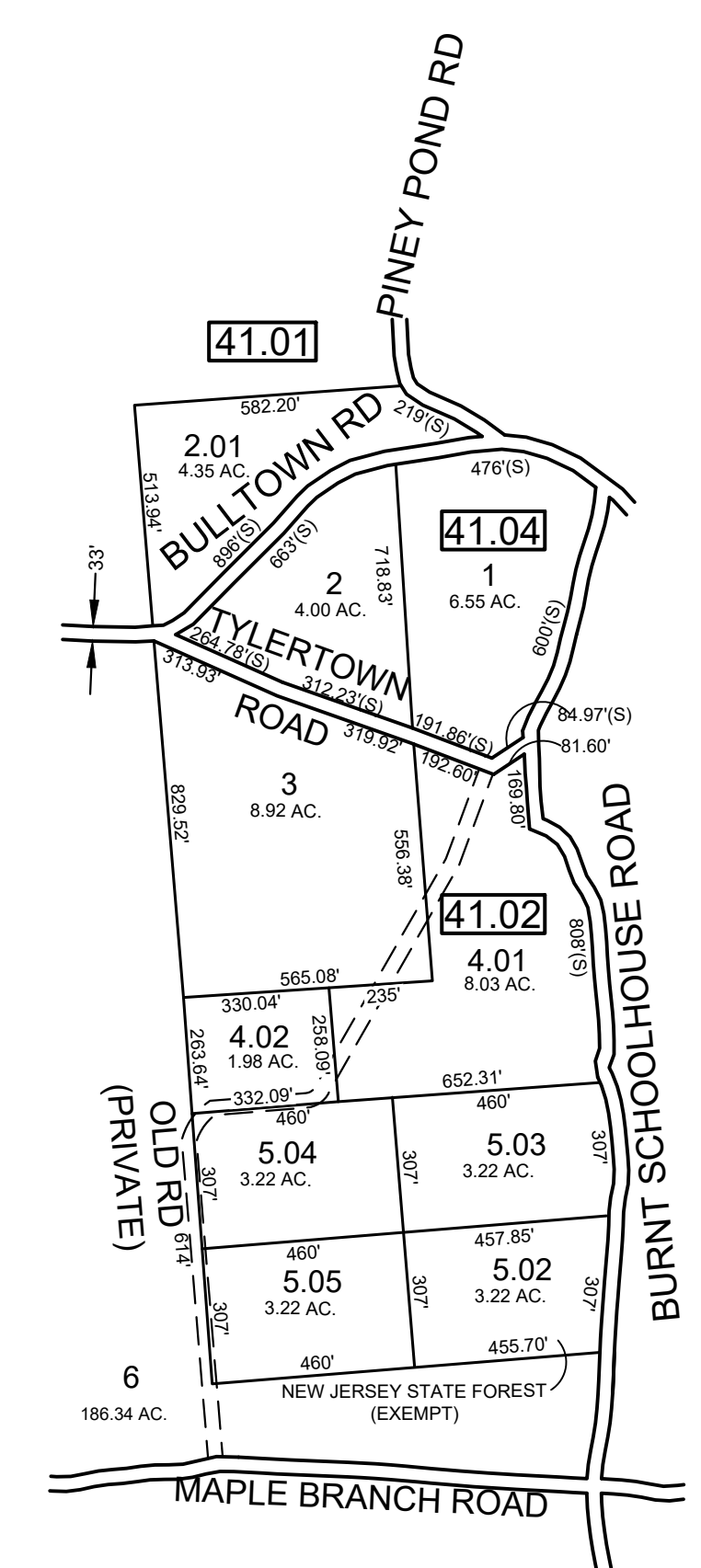
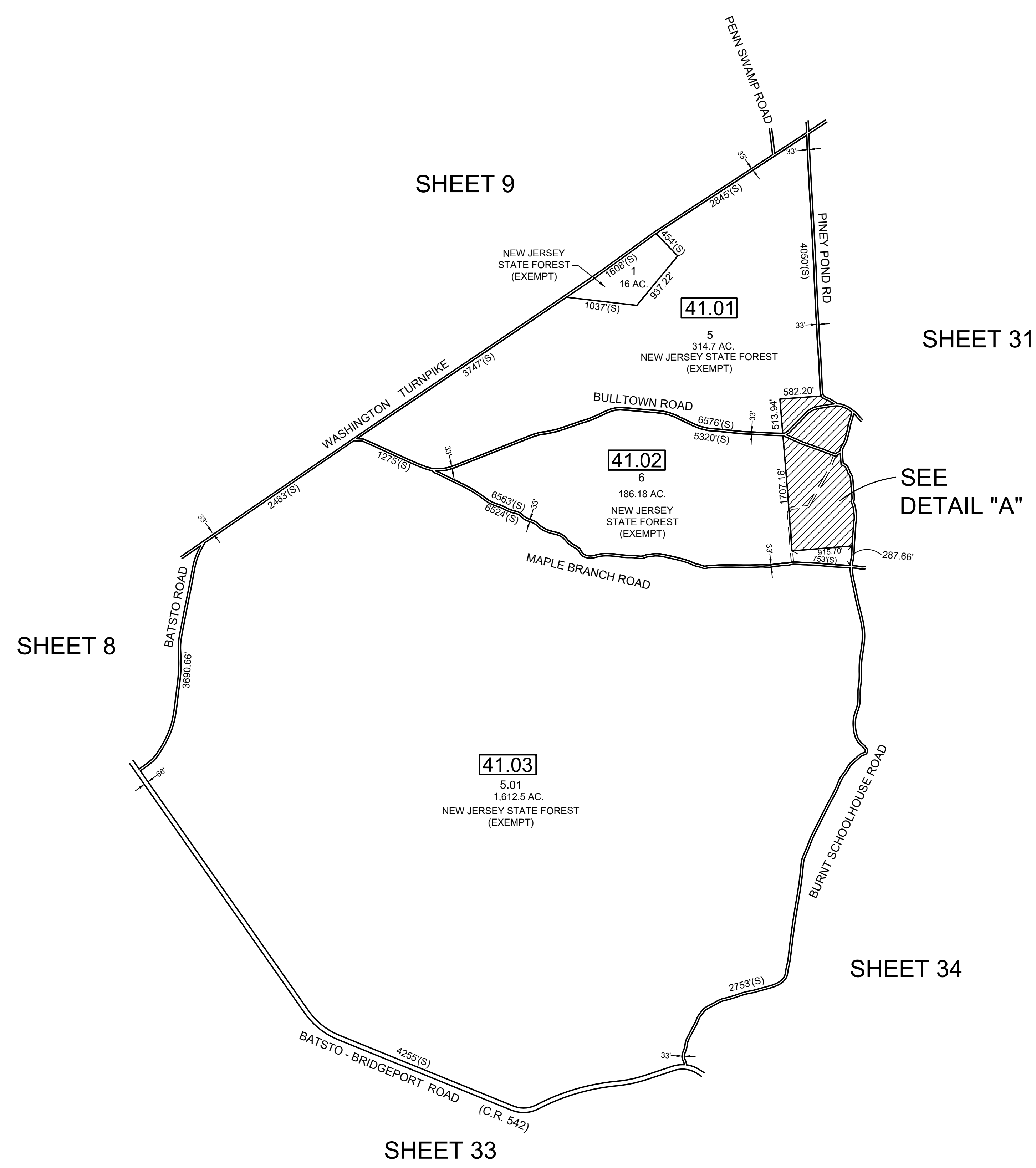
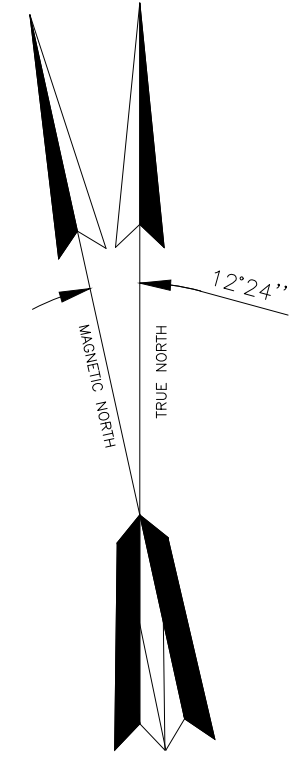
SHEET 35

NOTE:  
RE. LOTS 11.01 & 3  
THE OVERLAPPING LINES & DIMENSIONS SHOWN ARE PLOTTED IN ACCORDANCE WITH THE METES & BOUNDS DESCRIPTIONS APPEARING IN THE LAST DEED OF RECORD FOR PARCEL & DO NOT PURPORT TO REPRESENT TITLE OR OWNERSHIP STATUS IN ANY MANNER. THESE SITUATIONS ARE SUBJECT TO SOLUTION BY THE PROPERTY OWNERS CONCERNED

THIS MAP HAS BEEN GIVEN A FORMAL CERTIFICATION BY THE DIVISION OF TAXATION ON OCTOBER 12, 2021, SIGNED BY JESSICA LARNED AND LATOYA ROBERTSON AND ASSIGNED SERIAL NUMBER 1125

**TAX MAP**  
**WASHINGTON TOWNSHIP**  
 BURLINGTON COUNTY NEW JERSEY  
 1" = 400' 10/28/19  
 José D. Ruiz del Valle, NJPLS  
 ENVIRONMENTAL RESOLUTIONS, INC.  
 815 EAST GATE DRIVE - SUITE 103  
 MT. LAUREL, NEW JERSEY  
 "TO SHOW CONDITIONS AS OF (10/12/21)"

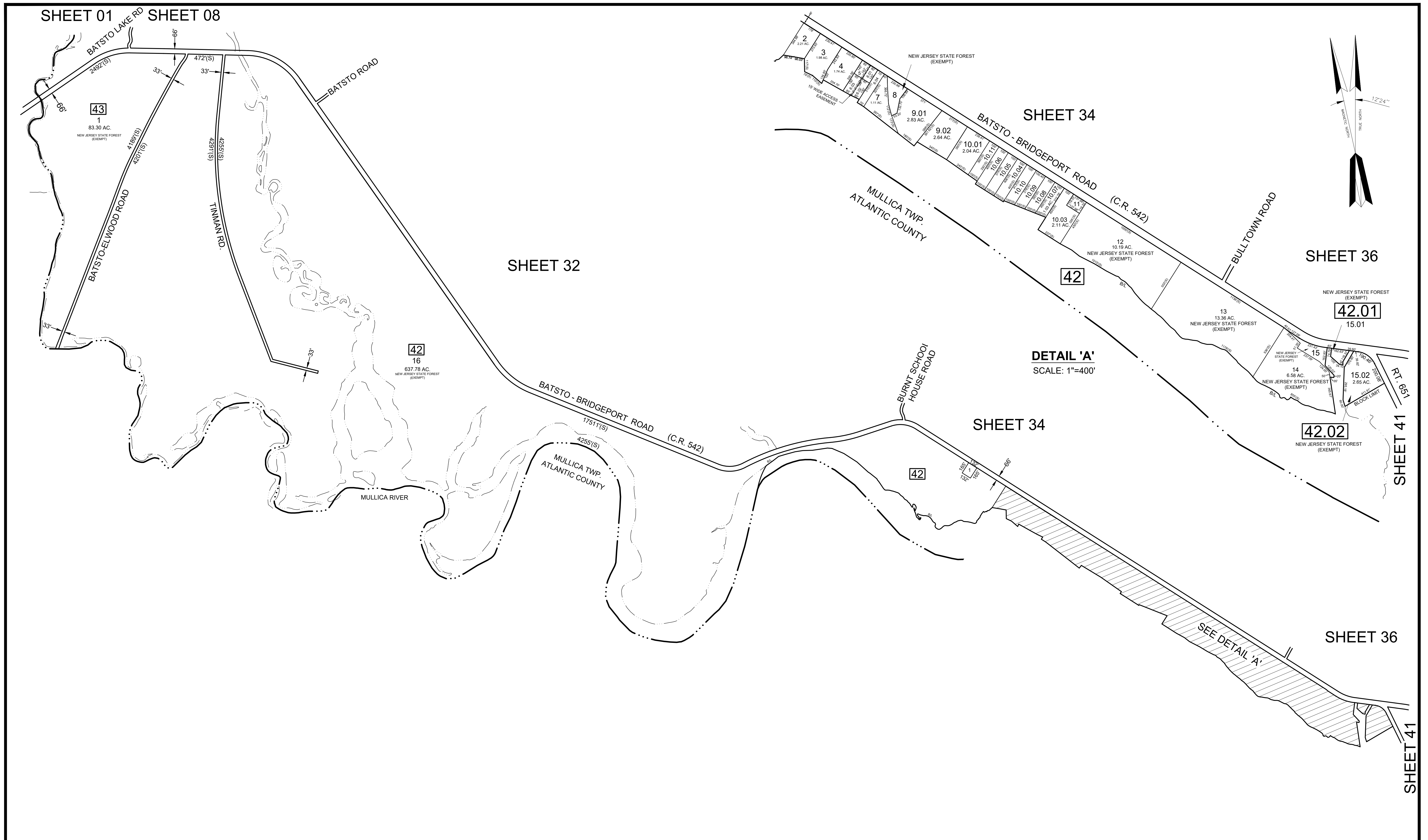
THIS MAP HAS BEEN REDRAWN USING COMPUTER AIDED DRAFTING/DESIGN BASED ON THE PREVIOUS TAX MAP PREPARED BY KEYSTONE MAPPING COMPANY, DATED 1958 AND LAST REVISED BY KLUK CONSULTANTS, LLC FRANK G. WHITTAKER L.S. LIC NO. 38945, DATED DEC. 2016.



DETAIL "A"  
SCALE: 1"=400'

THIS MAP HAS BEEN GIVEN A FORMAL CERTIFICATION BY THE DIVISION OF TAXATION ON OCTOBER 12, 2021, SIGNED BY JESSICA LARNED AND LATOYA ROBERTSON AND ASSIGNED SERIAL NUMBER 1125

**TAX MAP**  
**WASHINGTON TOWNSHIP**  
 BURLINGTON COUNTY NEW JERSEY  
 1" = 1000' 10/28/19  
 José D. Ruiz del Valle, NJPLS  
 ENVIRONMENTAL RESOLUTIONS, INC.  
 815 EAST GATE DRIVE - SUITE 103  
 MT. LAUREL, NEW JERSEY  
 "TO SHOW CONDITIONS AS OF (10/12/21)"

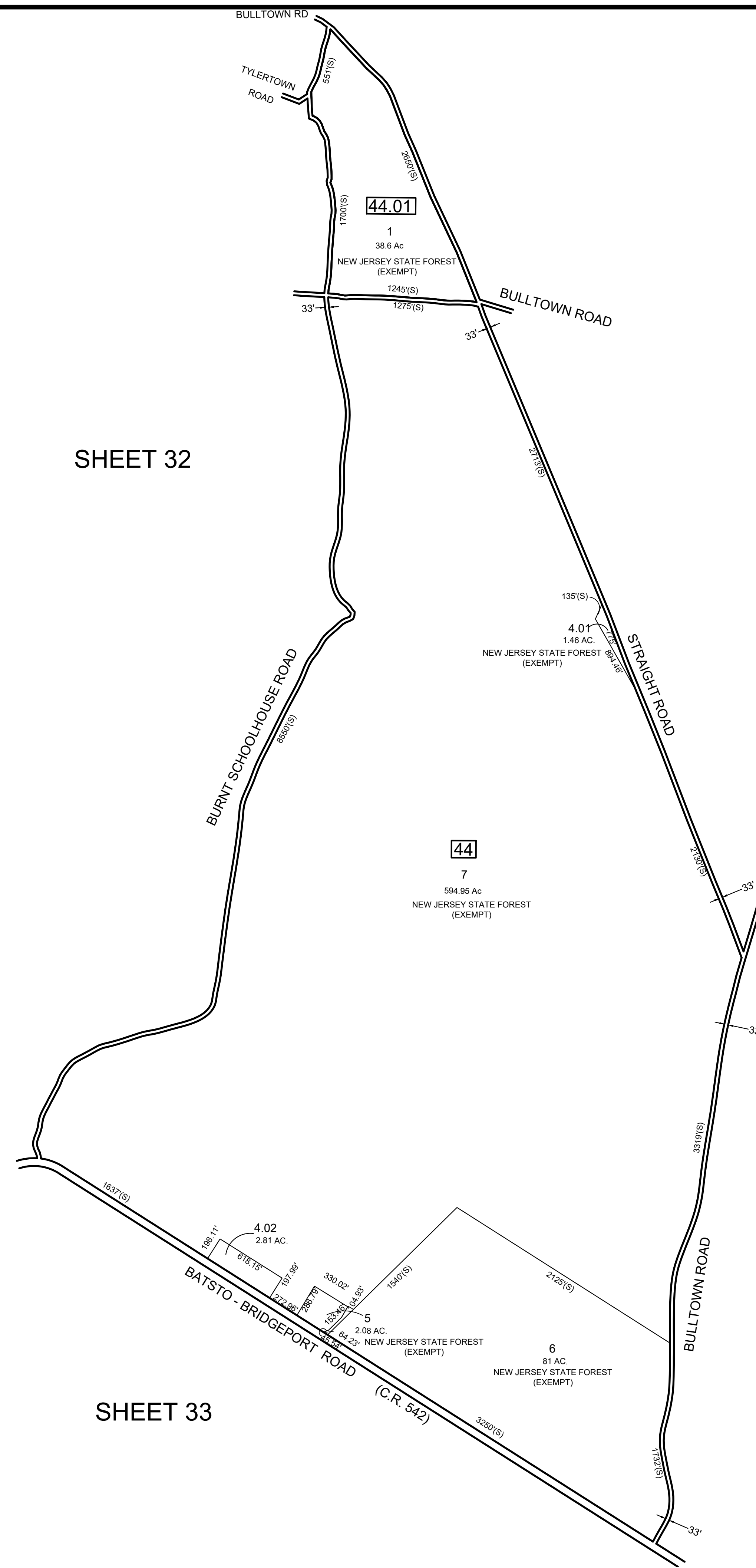
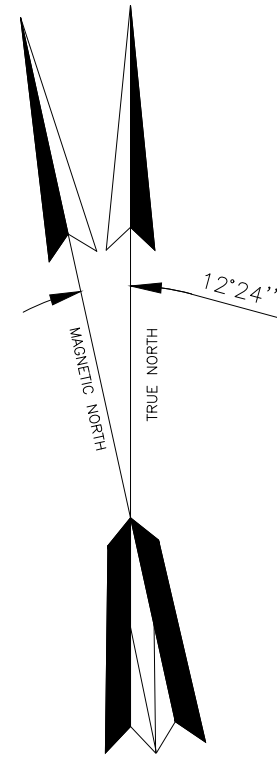


THIS MAP HAS BEEN REDRAWN USING COMPUTER AIDED DRAFTING/DESIGN BASED ON THE PREVIOUS TAX MAP PREPARED BY KEYSTONE MAPPING COMPANY, DATED 1958 AND LAST REVISED BY KLUK CONSULTANTS, LLC FRANK G. WHITTAKER L.S. LIC NO. 38945, DATED DEC. 2016.

THIS MAP HAS BEEN GIVEN A FORMAL CERTIFICATION BY THE DIVISION OF TAXATION ON OCTOBER 12, 2021, SIGNED BY JESSICA LARNED AND LATOYA ROBERTSON AND ASSIGNED SERIAL NUMBER 1125

**TAX MAP**  
 WASHINGTON TOWNSHIP  
 BURLINGTON COUNTY NEW JERSEY  
 1" = 600' 10/28/19  
 José D. Ruiz del Valle, NJPLS  
 ENVIRONMENTAL RESOLUTIONS, INC.  
 815 EAST GATE DRIVE - SUITE 103  
 MT. LAUREL, NEW JERSEY  
 "TO SHOW CONDITIONS AS OF (10/12/21)"

THIS MAP HAS BEEN REDRAWN USING COMPUTER AIDED DRAFTING/DESIGN BASED ON THE PREVIOUS TAX MAP PREPARED BY KEYSTONE MAPPING COMPANY, DATED 1958 AND LAST REVISED BY KLUK CONSULTANTS, LLC FRANK G. WHITTAKER L.S. LIC NO. 38945, DATED DEC. 2016.



SHEET 31

SHEET 32

SHEET 36

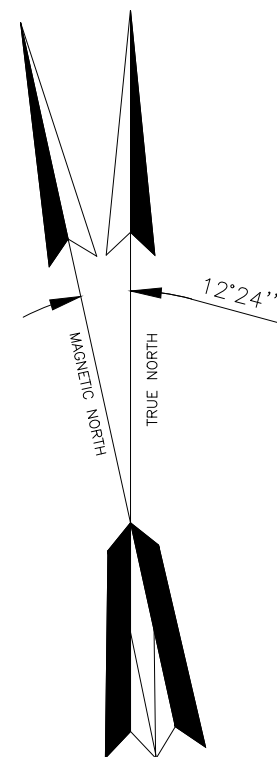
SHEET 33

THIS MAP HAS BEEN GIVEN A FORMAL CERTIFICATION BY THE DIVISION OF TAXATION ON OCTOBER 12, 2021, SIGNED BY JESSICA LARNED AND LATOYA ROBERTSON AND ASSIGNED SERIAL NUMBER 1125

**TAX MAP**  
 WASHINGTON TOWNSHIP  
 BURLINGTON COUNTY NEW JERSEY  
 1" = 600' 10/28/19  
 José D. Ruiz del Valle, NJPLS  
 ENVIRONMENTAL RESOLUTIONS, INC.  
 815 EAST GATE DRIVE - SUITE 103  
 MT. LAUREL, NEW JERSEY  
 "TO SHOW CONDITIONS AS OF (10/12/21)"



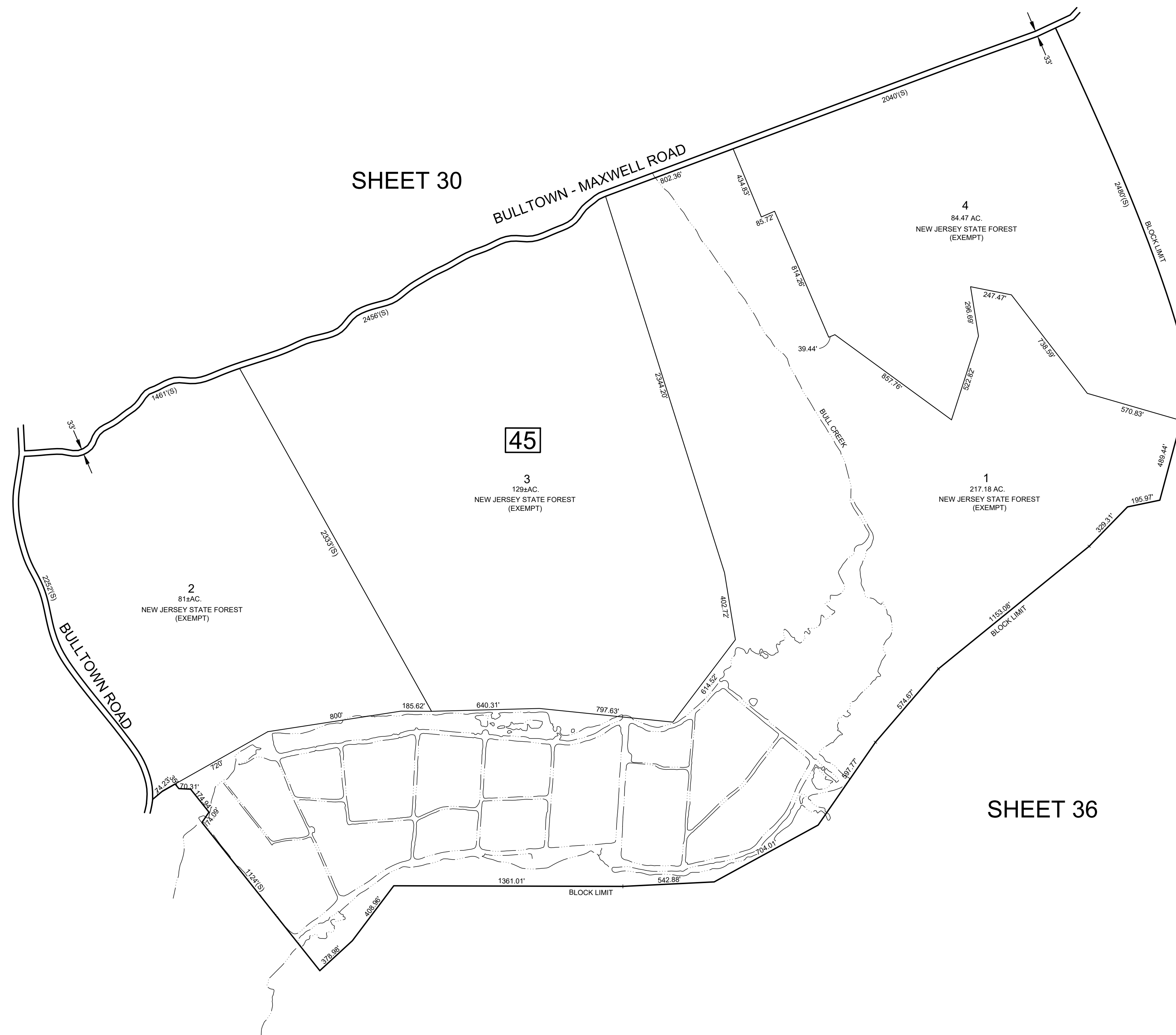
THIS MAP HAS BEEN REDRAWN USING COMPUTER AIDED DRAFTING/DESIGN BASED ON THE PREVIOUS TAX MAP PREPARED BY KEYSTONE MAPPING COMPANY, DATED 1958 AND LAST REVISED BY KLUK CONSULTANTS, LLC FRANK G. WHITTAKER L.S. LIC NO. 38945, DATED DEC. 2016.



SHEET 31

SHEET 30

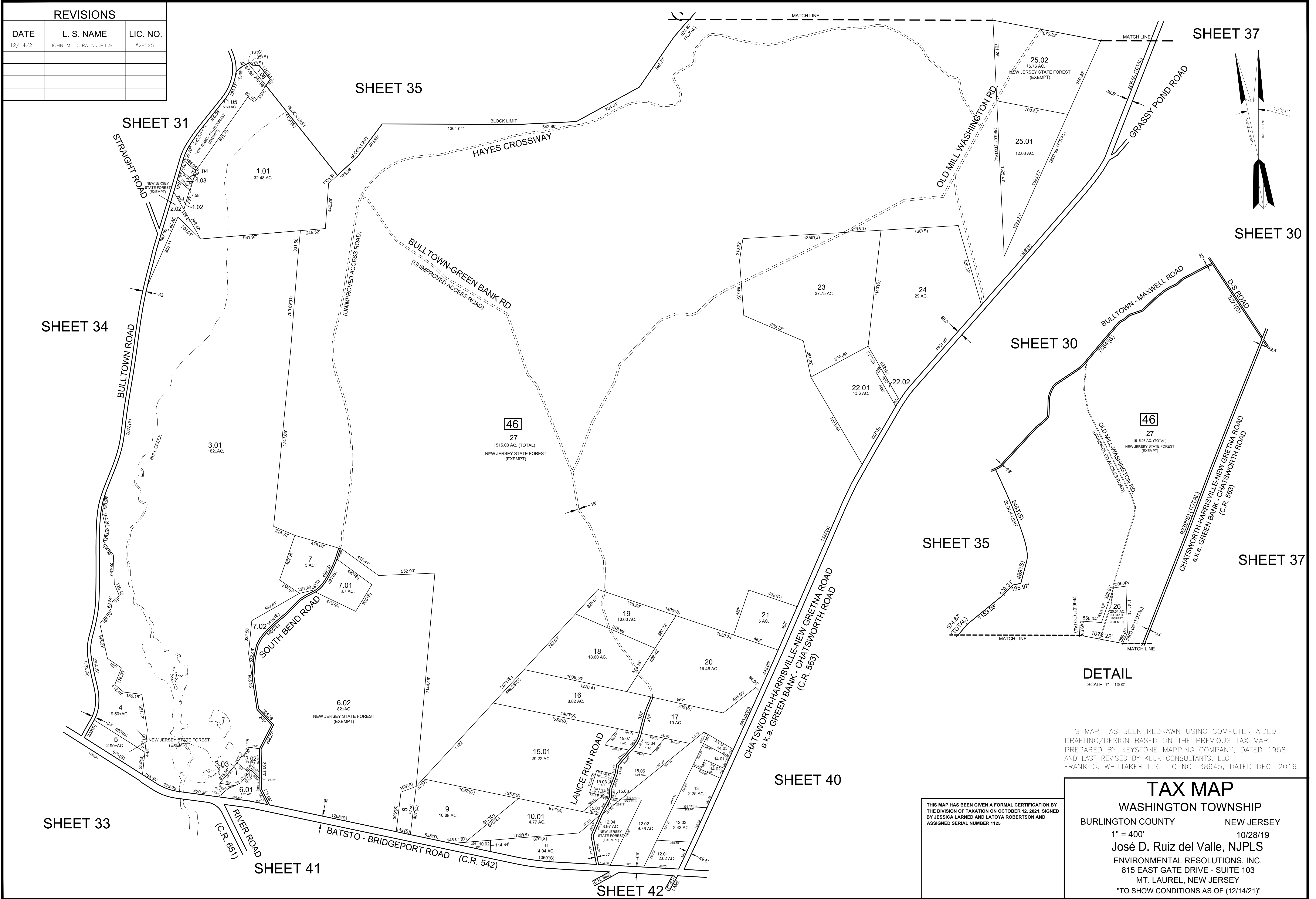
SHEET 36



THIS MAP HAS BEEN GIVEN A FORMAL CERTIFICATION BY THE DIVISION OF TAXATION ON OCTOBER 12, 2021, SIGNED BY JESSICA LARNED AND LATOYA ROBERTSON AND ASSIGNED SERIAL NUMBER 1125

**TAX MAP**  
WASHINGTON TOWNSHIP  
BURLINGTON COUNTY NEW JERSEY  
1" = 400' 10/28/19  
José D. Ruiz del Valle, NJPLS  
ENVIRONMENTAL RESOLUTIONS, INC.  
815 EAST GATE DRIVE - SUITE 103  
MT. LAUREL, NEW JERSEY  
"TO SHOW CONDITIONS AS OF (10/12/21)"

REVISIONS		
DATE	L. S. NAME	LIC. NO.
12/14/21	JOHN M. DURA, N.J.P.L.S.	#28525



**DETAIL**  
SCALE: 1" = 1000'

THIS MAP HAS BEEN REDRAWN USING COMPUTER AIDED DRAFTING/DESIGN BASED ON THE PREVIOUS TAX MAP PREPARED BY KEYSTONE MAPPING COMPANY, DATED 1958 AND LAST REVISED BY KLUK CONSULTANTS, LLC FRANK G. WHITTAKER L.S. LIC NO. 38945, DATED DEC. 2016.

THIS MAP HAS BEEN GIVEN A FORMAL CERTIFICATION BY THE DIVISION OF TAXATION ON OCTOBER 12, 2021, SIGNED BY JESSICA LARNED AND LATOYA ROBERTSON AND ASSIGNED SERIAL NUMBER 1125

**TAX MAP**

**WASHINGTON TOWNSHIP**

BURLINGTON COUNTY NEW JERSEY

1" = 400' 10/28/19

José D. Ruiz del Valle, NJPLS

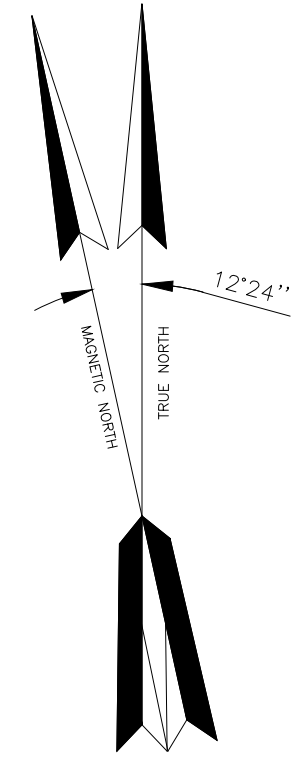
ENVIRONMENTAL RESOLUTIONS, INC.

815 EAST GATE DRIVE - SUITE 103

MT. LAUREL, NEW JERSEY

"TO SHOW CONDITIONS AS OF (12/14/21)"

THIS MAP HAS BEEN REDRAWN USING COMPUTER AIDED DRAFTING/DESIGN BASED ON THE PREVIOUS TAX MAP PREPARED BY KEYSTONE MAPPING COMPANY, DATED 1958 AND LAST REVISED BY KLUK CONSULTANTS, LLC FRANK G. WHITTAKER L.S. LIC NO. 38945, DATED DEC. 2016.



SHEET 36

SHEET 29

SHEET 40

CHATSWORTH-HARRISVILLE-NEW GRETNA ROAD  
a.k.a. GREEN BANK - CHATSWORTH ROAD  
(C.R. 563)  
9721(S)

47

1  
231 AC.  
NEW JERSEY STATE FOREST  
(EXEMPT)

7397(S)  
GRASSY POND RD.

D.S. ROAD  
3245(S)

THIS MAP HAS BEEN GIVEN A FORMAL CERTIFICATION BY THE DIVISION OF TAXATION ON OCTOBER 12, 2021, SIGNED BY JESSICA LARNED AND LATOYA ROBERTSON AND ASSIGNED SERIAL NUMBER 1125

### TAX MAP

WASHINGTON TOWNSHIP

BURLINGTON COUNTY NEW JERSEY

1" = 400' 10/28/19

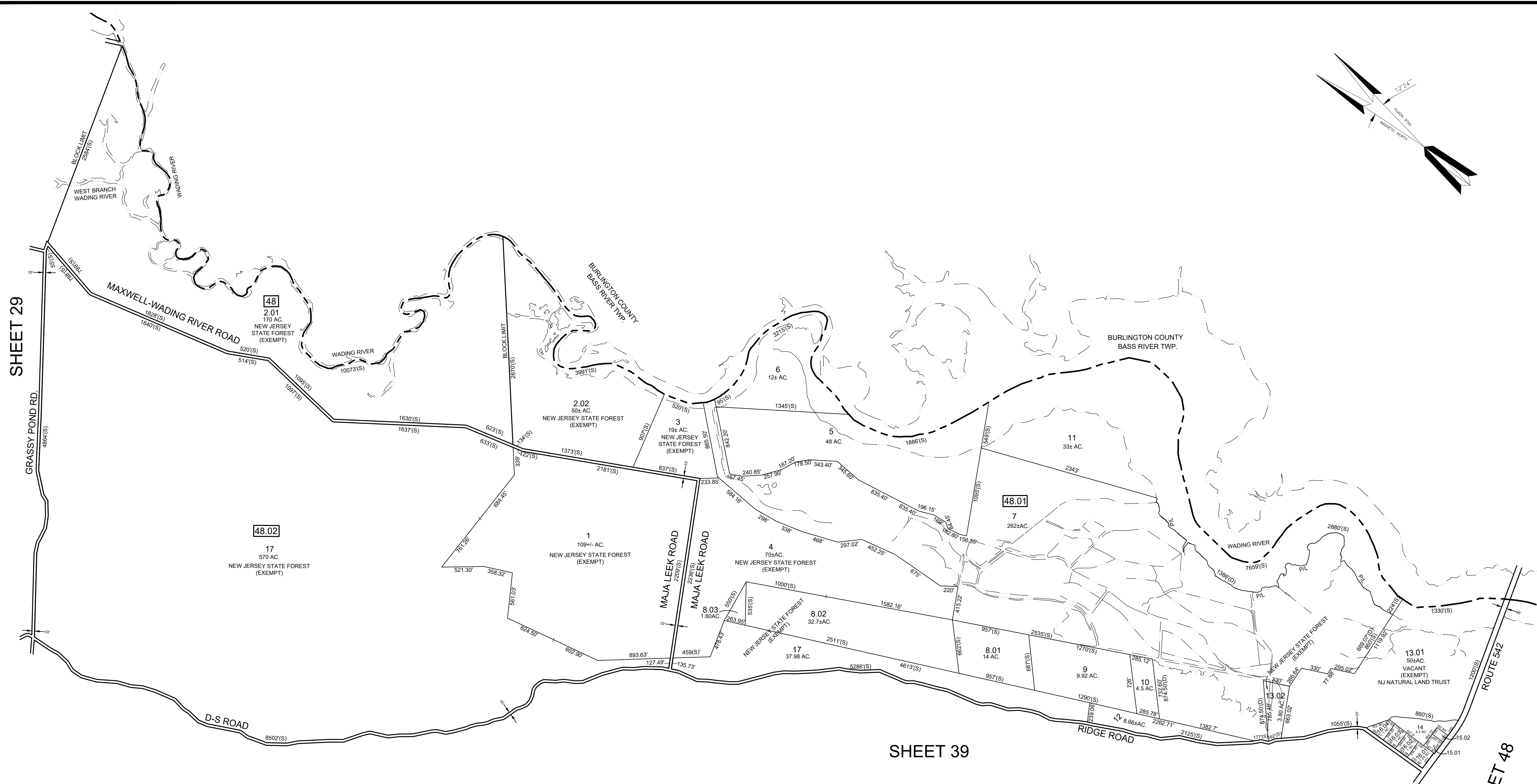
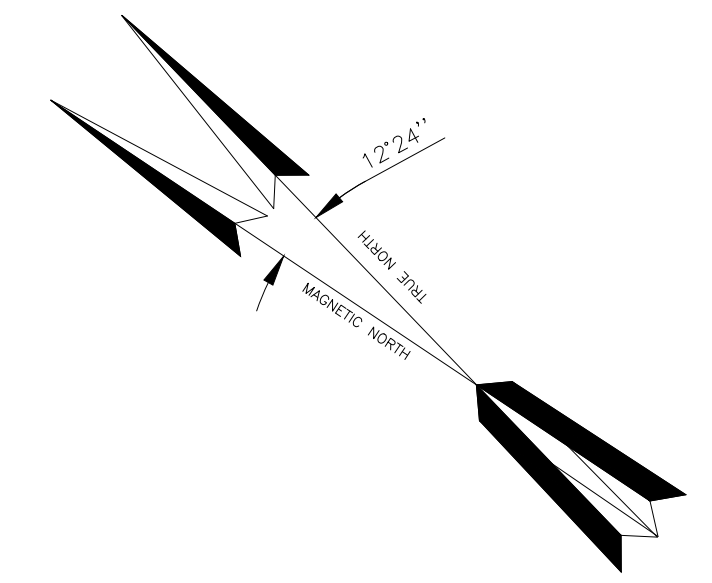
José D. Ruiz del Valle, NJPLS

ENVIRONMENTAL RESOLUTIONS, INC.

815 EAST GATE DRIVE - SUITE 103

MT. LAUREL, NEW JERSEY

"TO SHOW CONDITIONS AS OF (10/12/21)"



SHEET 29

GRASSY POND RD.

MAXWELL-WADING RIVER ROAD

BURLINGTON COUNTY  
BASS RIVER TWP.

BURLINGTON COUNTY  
BASS RIVER TWP.

MAJA LEEK ROAD

RIDGE ROAD

D-S ROAD

SHEET 48

SHEET 39

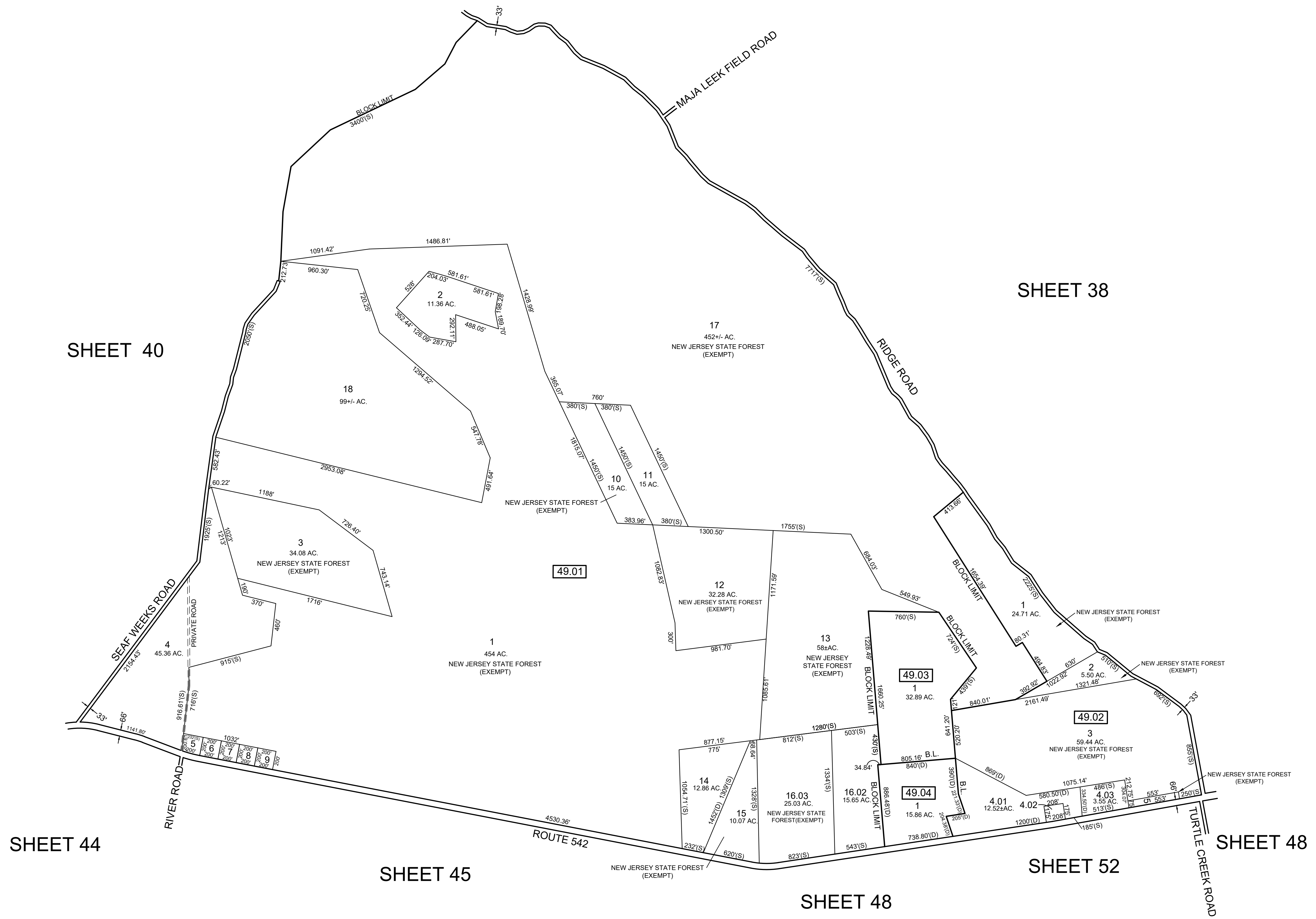
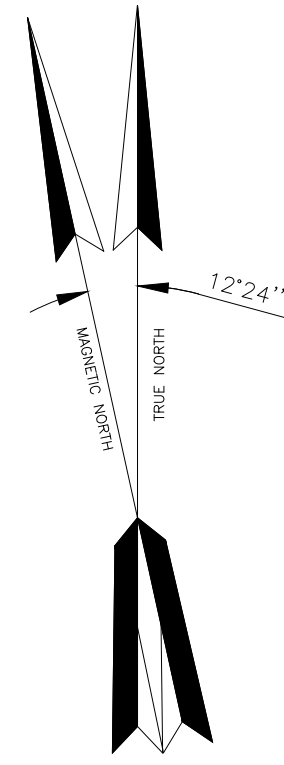
SHEET 40

THIS MAP HAS BEEN REDRAWN USING COMPUTER AIDED DRAFTING/DESIGN BASED ON THE PREVIOUS TAX MAP PREPARED BY KEYSTONE MAPPING COMPANY, DATED 1958 AND LAST REVISED BY KLUK CONSULTANTS, LLC FRANK G. WHITTAKER L.S. LIC NO. 38945, DATED DEC. 2016.

THIS MAP HAS BEEN GIVEN A FORMAL CERTIFICATION BY THE DIVISION OF TAXATION ON OCTOBER 12, 2021, SIGNED BY JESSICA LARNED AND LATOYA ROBERTSON AND ASSIGNED SERIAL NUMBER 1125

**TAX MAP**  
WASHINGTON TOWNSHIP  
BURLINGTON COUNTY NEW JERSEY  
1" = 600' 10/28/19  
José D. Ruiz del Valle, NJPLS  
ENVIRONMENTAL RESOLUTIONS, INC.  
815 EAST GATE DRIVE - SUITE 103  
MT. LAUREL, NEW JERSEY  
"TO SHOW CONDITIONS AS OF (10/12/21)"

THIS MAP HAS BEEN REDRAWN USING COMPUTER AIDED DRAFTING/DESIGN BASED ON THE PREVIOUS TAX MAP PREPARED BY KEYSTONE MAPPING COMPANY, DATED 1958 AND LAST REVISED BY KLUK CONSULTANTS, LLC FRANK G. WHITTAKER L.S. LIC NO. 38945, DATED DEC. 2016.



SHEET 40

SHEET 38

SHEET 44

SHEET 45

SHEET 48

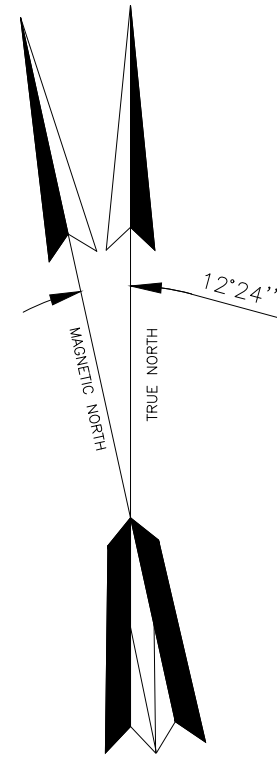
SHEET 52

SHEET 48

THIS MAP HAS BEEN GIVEN A FORMAL CERTIFICATION BY THE DIVISION OF TAXATION ON OCTOBER 12, 2021, SIGNED BY JESSICA LARNED AND LATOYA ROBERTSON AND ASSIGNED SERIAL NUMBER 1125

**TAX MAP**  
 WASHINGTON TOWNSHIP  
 BURLINGTON COUNTY NEW JERSEY  
 1" = 600' 10/28/19  
 José D. Ruiz del Valle, NJPLS  
 ENVIRONMENTAL RESOLUTIONS, INC.  
 815 EAST GATE DRIVE - SUITE 103  
 MT. LAUREL, NEW JERSEY  
 \*TO SHOW CONDITIONS AS OF (10/12/21)\*

THIS MAP HAS BEEN REDRAWN USING COMPUTER AIDED DRAFTING/DESIGN BASED ON THE PREVIOUS TAX MAP PREPARED BY KEYSTONE MAPPING COMPANY, DATED 1958 AND LAST REVISED BY KLUK CONSULTANTS, LLC FRANK G. WHITTAKER L.S. LIC NO. 38945, DATED DEC. 2016.



SHEET 37

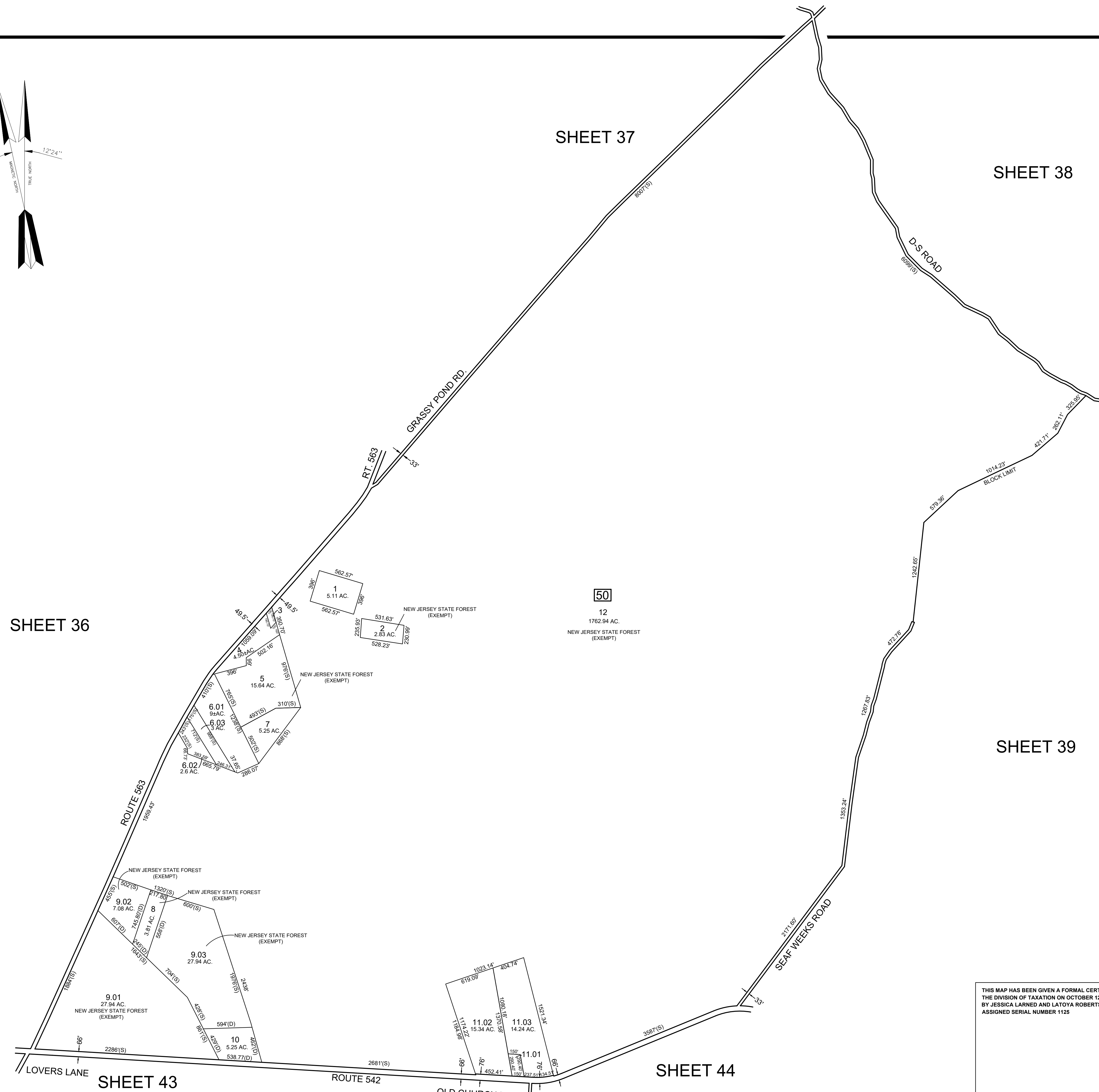
SHEET 38

SHEET 36

SHEET 39

SHEET 43

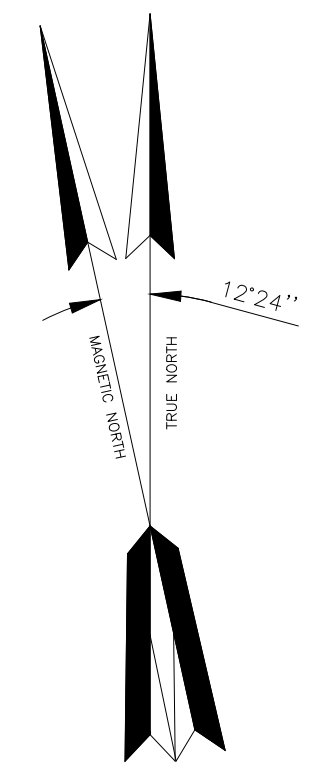
SHEET 44



THIS MAP HAS BEEN GIVEN A FORMAL CERTIFICATION BY THE DIVISION OF TAXATION ON OCTOBER 12, 2021, SIGNED BY JESSICA LARNED AND LATOYA ROBERTSON AND ASSIGNED SERIAL NUMBER 1125

**TAX MAP**  
 WASHINGTON TOWNSHIP  
 BURLINGTON COUNTY NEW JERSEY  
 1" = 600' 10/28/19  
 José D. Ruiz del Valle, NJPLS  
 ENVIRONMENTAL RESOLUTIONS, INC.  
 815 EAST GATE DRIVE - SUITE 103  
 MT. LAUREL, NEW JERSEY  
 "TO SHOW CONDITIONS AS OF (10/12/21)"

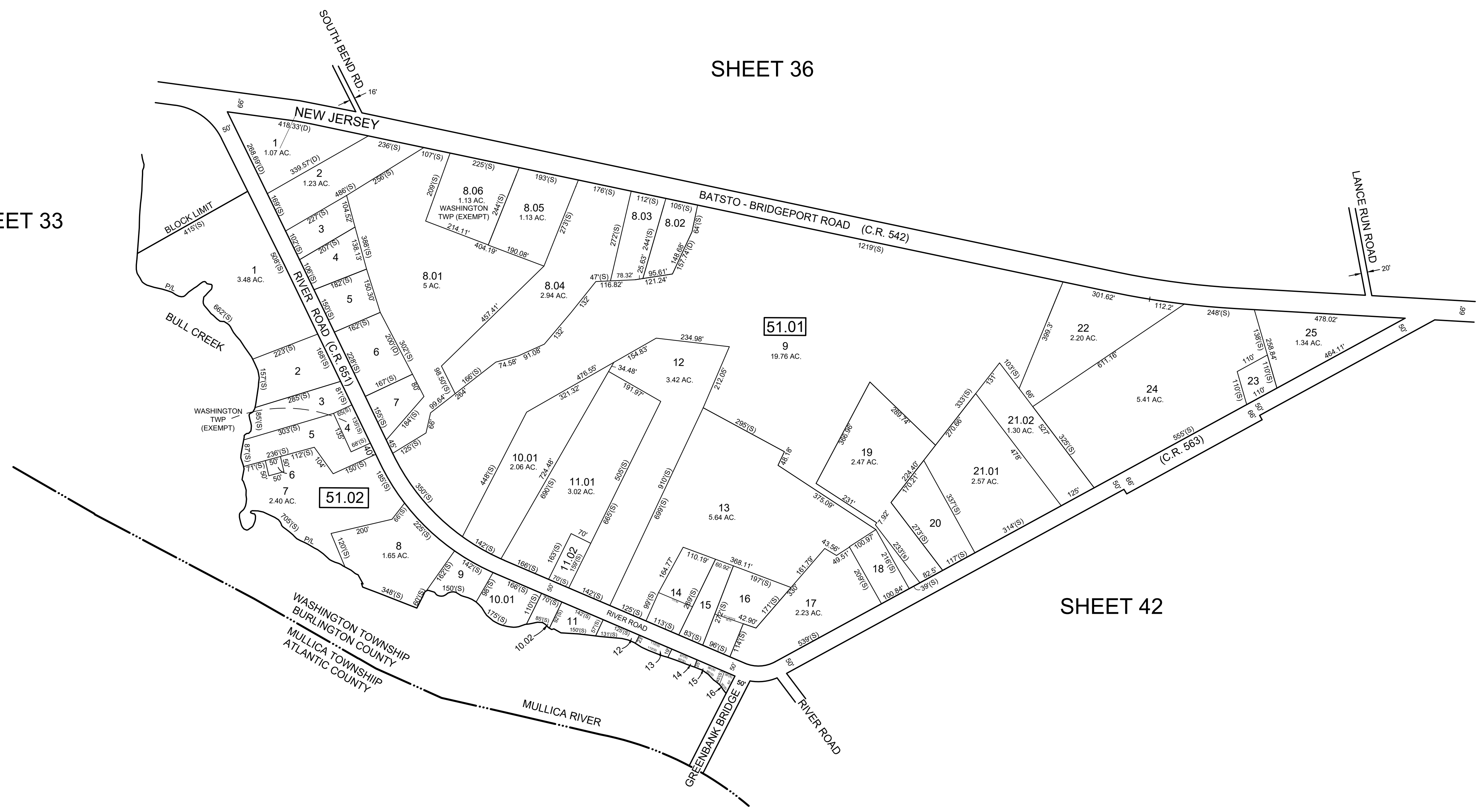
THIS MAP HAS BEEN REDRAWN USING COMPUTER AIDED DRAFTING/DESIGN BASED ON THE PREVIOUS TAX MAP PREPARED BY KEYSTONE MAPPING COMPANY, DATED 1958 AND LAST REVISED BY KLUK CONSULTANTS, LLC FRANK G. WHITTAKER L.S. LIC NO. 38945, DATED DEC. 2016.



SHEET 33

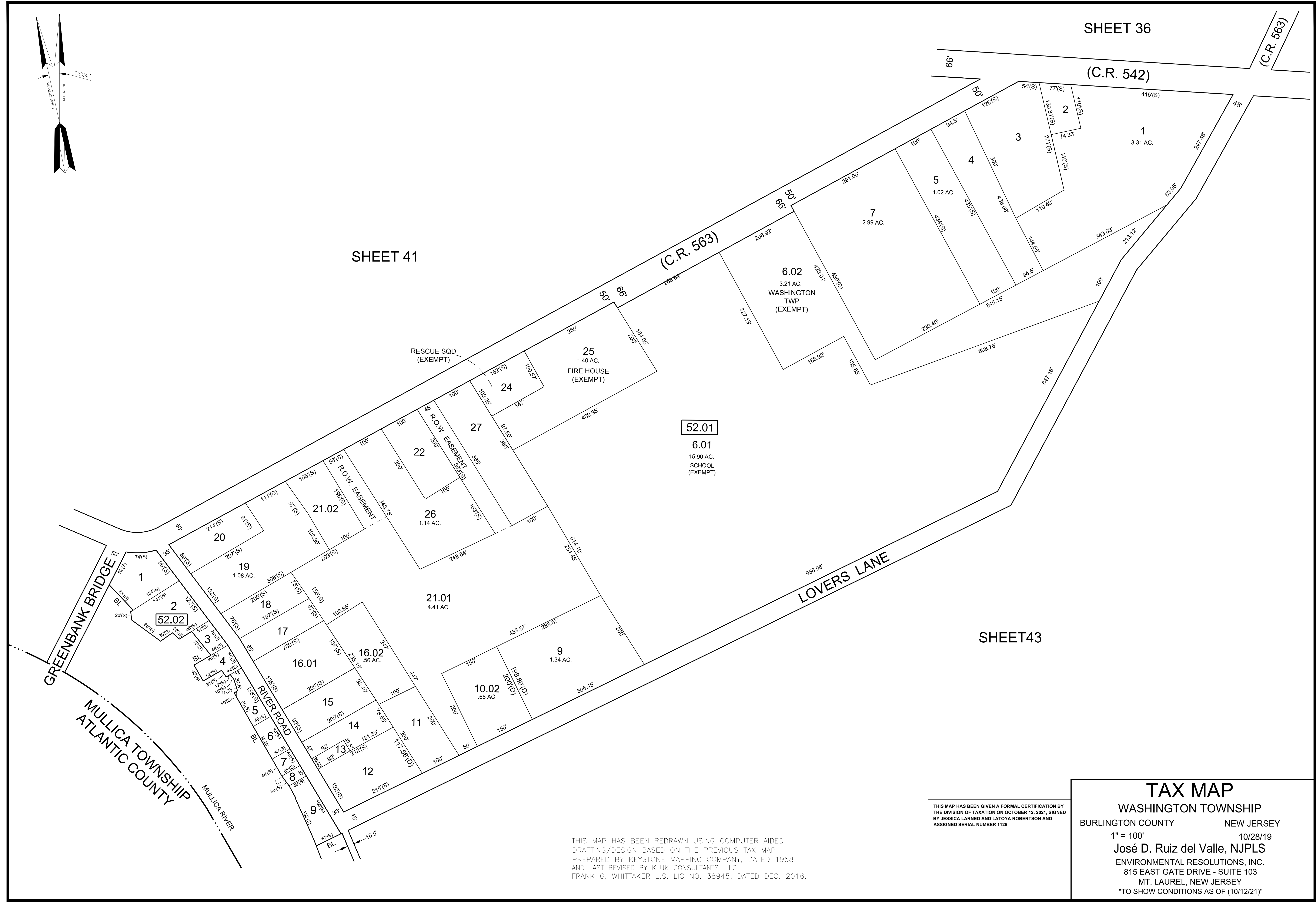
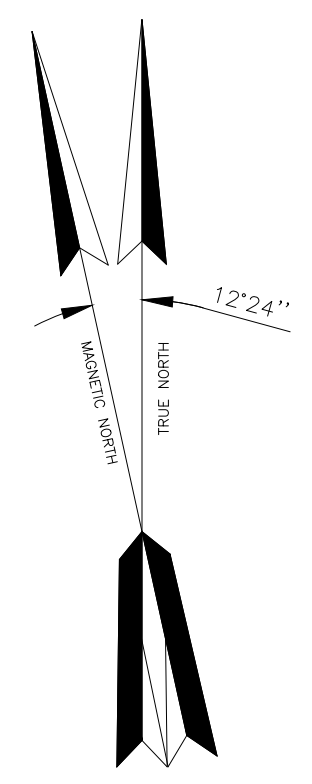
SHEET 36

SHEET 42



THIS MAP HAS BEEN GIVEN A FORMAL CERTIFICATION BY THE DIVISION OF TAXATION ON OCTOBER 12, 2021, SIGNED BY JESSICA LARNED AND LATOYA ROBERTSON AND ASSIGNED SERIAL NUMBER 1125

**TAX MAP**  
WASHINGTON TOWNSHIP  
BURLINGTON COUNTY NEW JERSEY  
1" = 200' 10/28/19  
José D. Ruiz del Valle, NJPLS  
ENVIRONMENTAL RESOLUTIONS, INC.  
815 EAST GATE DRIVE - SUITE 103  
MT. LAUREL, NEW JERSEY  
"TO SHOW CONDITIONS AS OF (10/12/21)"



SHEET 41

SHEET 36

(C.R. 542)

(C.R. 563)

(C.R. 563)

SHEET 43

52.01

6.01  
15.90 AC.  
SCHOOL  
(EXEMPT)

52.02

THIS MAP HAS BEEN GIVEN A FORMAL CERTIFICATION BY THE DIVISION OF TAXATION ON OCTOBER 12, 2021, SIGNED BY JESSICA LARNED AND LATOYA ROBERTSON AND ASSIGNED SERIAL NUMBER 1125

THIS MAP HAS BEEN REDRAWN USING COMPUTER AIDED DRAFTING/DESIGN BASED ON THE PREVIOUS TAX MAP PREPARED BY KEYSTONE MAPPING COMPANY, DATED 1958 AND LAST REVISED BY KLUK CONSULTANTS, LLC FRANK C. WHITTAKER L.S. LIC NO. 38945, DATED DEC. 2016.

### TAX MAP

WASHINGTON TOWNSHIP

BURLINGTON COUNTY NEW JERSEY

1" = 100' 10/28/19

José D. Ruiz del Valle, NJPLS

ENVIRONMENTAL RESOLUTIONS, INC.

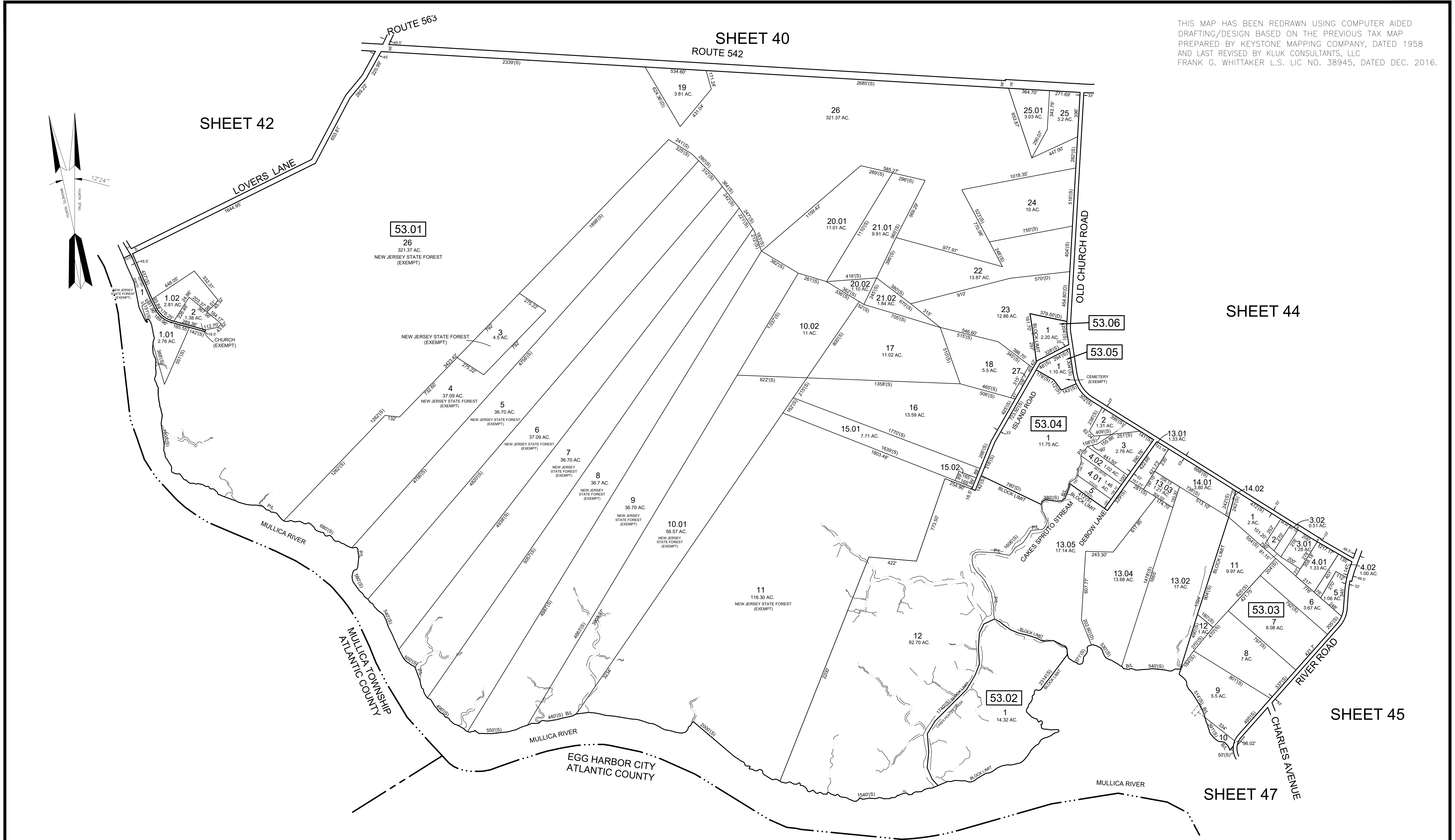
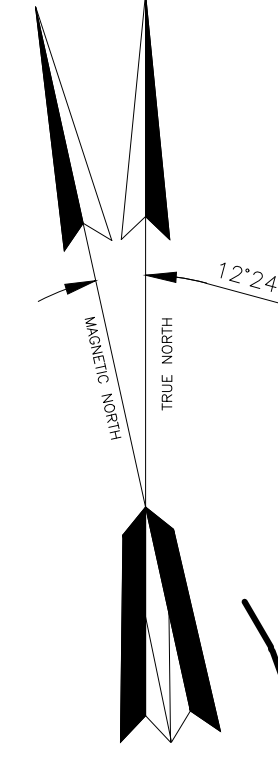
815 EAST GATE DRIVE - SUITE 103

MT. LAUREL, NEW JERSEY

"TO SHOW CONDITIONS AS OF (10/12/21)"



THIS MAP HAS BEEN REDRAWN USING COMPUTER AIDED DRAFTING/DESIGN BASED ON THE PREVIOUS TAX MAP PREPARED BY KEYSTONE MAPPING COMPANY, DATED 1958 AND LAST REVISED BY KLUK CONSULTANTS, LLC FRANK G. WHITTAKER L.S. LIC NO. 38945, DATED DEC. 2016.

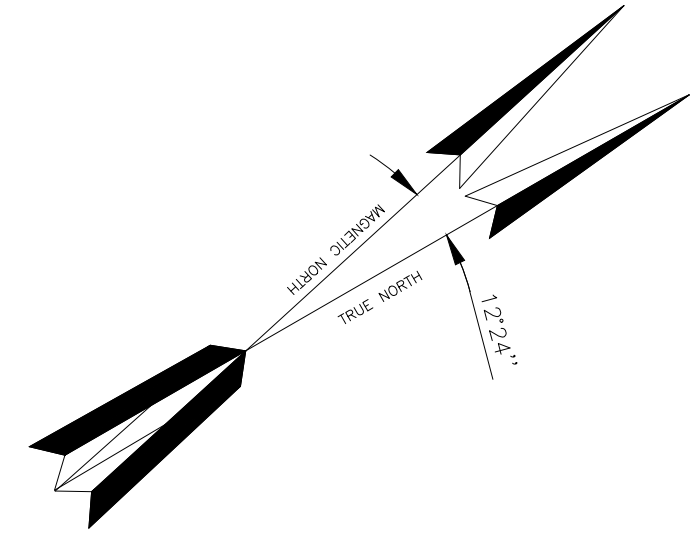


THIS MAP HAS BEEN DRAWN USING COMPUTER AIDED DRAFTING/DESIGN (CAD/D)

THIS MAP HAS BEEN GIVEN A FORMAL CERTIFICATION BY THE DIVISION OF TAXATION ON OCTOBER 12, 2021, SIGNED BY JESSICA LARNED AND LATOYA ROBERTSON AND ASSIGNED SERIAL NUMBER 1125

**TAX MAP**  
 WASHINGTON TOWNSHIP  
 BURLINGTON COUNTY NEW JERSEY  
 1" = 400' 10/28/19  
 José D. Ruiz del Valle, NJPLS  
 ENVIRONMENTAL RESOLUTIONS, INC.  
 815 EAST GATE DRIVE - SUITE 103  
 MT. LAUREL, NEW JERSEY  
 "TO SHOW CONDITIONS AS OF (10/12/21)"

THIS MAP HAS BEEN REDRAWN USING COMPUTER AIDED DRAFTING/DESIGN BASED ON THE PREVIOUS TAX MAP PREPARED BY KEYSTONE MAPPING COMPANY, DATED 1958 AND LAST REVISED BY KLUK CONSULTANTS, LLC FRANK G. WHITTAKER L.S. LIC NO. 38945, DATED DEC. 2016.



SHEET 40

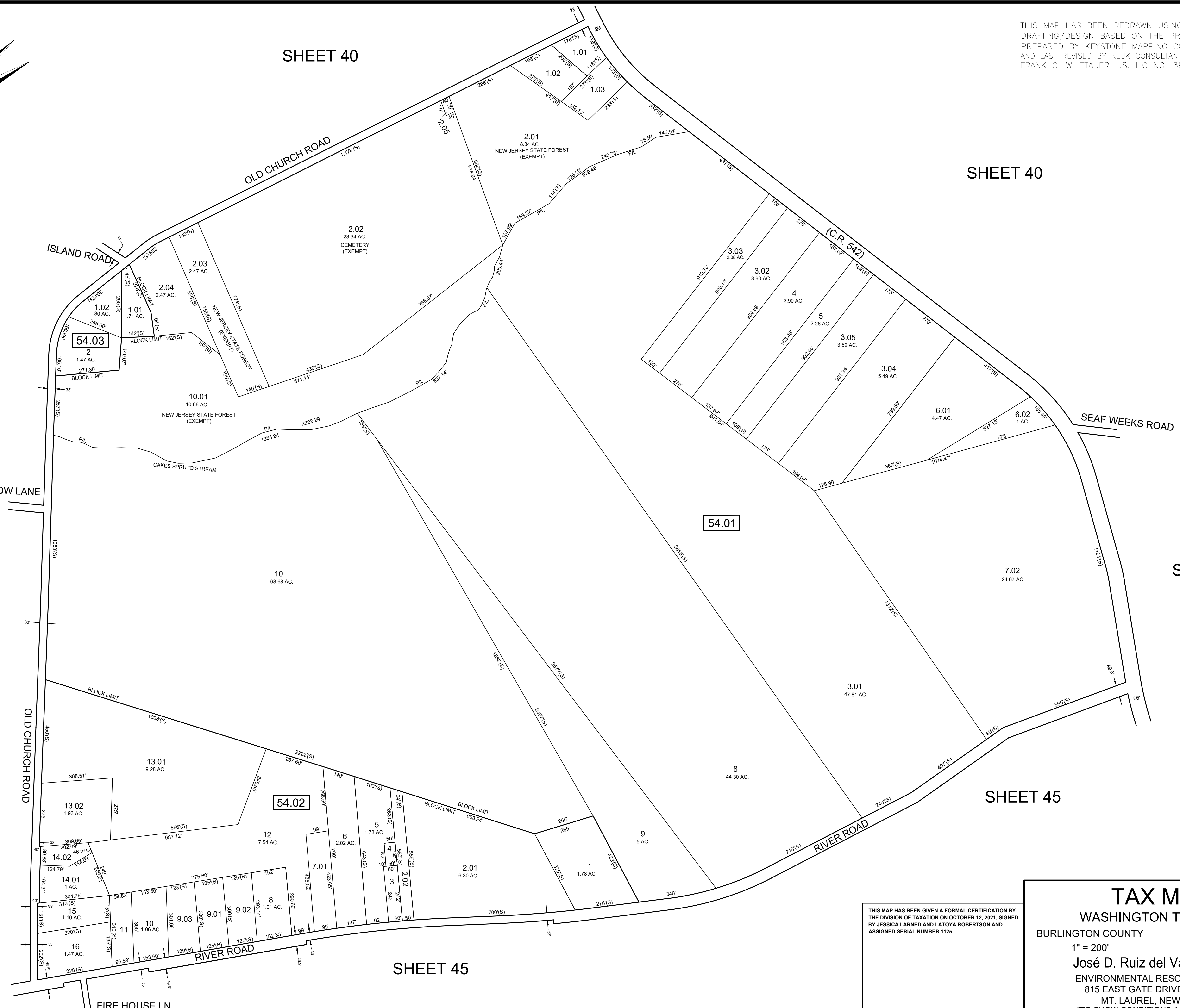
SHEET 40

SHEET 43

SHEET 39

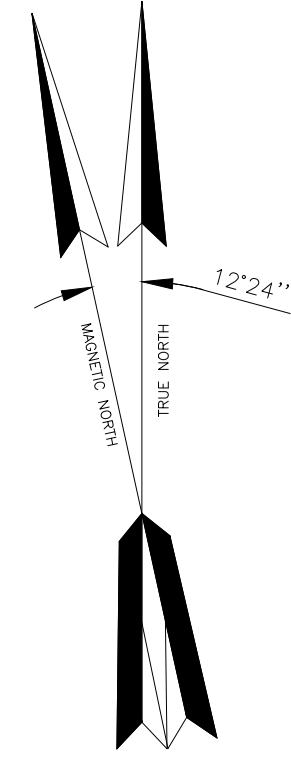
SHEET 45

SHEET 45



THIS MAP HAS BEEN GIVEN A FORMAL CERTIFICATION BY THE DIVISION OF TAXATION ON OCTOBER 12, 2021, SIGNED BY JESSICA LARNED AND LATOYA ROBERTSON AND ASSIGNED SERIAL NUMBER 1125

**TAX MAP**  
 WASHINGTON TOWNSHIP  
 BURLINGTON COUNTY NEW JERSEY  
 1" = 200' 10/28/19  
 José D. Ruiz del Valle, NJPLS  
 ENVIRONMENTAL RESOLUTIONS, INC.  
 815 EAST GATE DRIVE - SUITE 103  
 MT. LAUREL, NEW JERSEY  
 "TO SHOW CONDITIONS AS OF (10/12/21)"



SHEET 39

ROUTE 542

RIVER ROAD

SHEET 44

MAXWELL ST

FIRE HOUSE LN

SHEET 43

OLD CHURCH RD

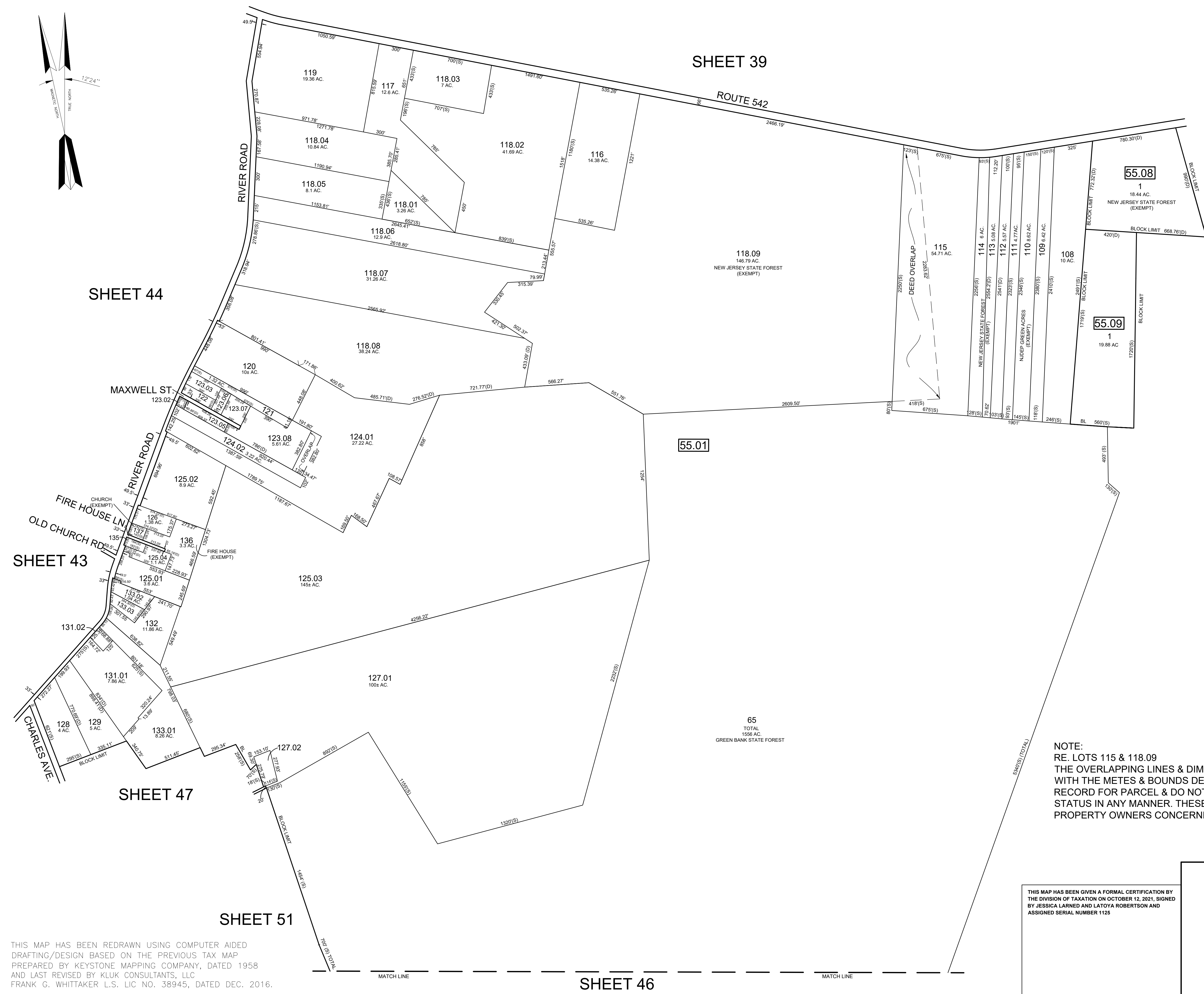
CHARLES AVE

SHEET 47

SHEET 51

SHEET 46

SHEET 48



55.01

55.08

55.09

118.09  
146.79 AC.  
NEW JERSEY STATE FOREST  
(EXEMPT)

65  
TOTAL  
1556 AC.  
GREEN BANK STATE FOREST

NOTE:  
RE. LOTS 115 & 118.09  
THE OVERLAPPING LINES & DIMENSIONS SHOWN ARE PLOTTED IN ACCORDANCE WITH THE METES & BOUNDS DESCRIPTIONS APPEARING IN THE LAST DEED OF RECORD FOR PARCEL & DO NOT PURPORT TO REPRESENT TITLE OR OWNERSHIP STATUS IN ANY MANNER. THESE SITUATIONS ARE SUBJECT TO SOLUTION BY THE PROPERTY OWNERS CONCERNED

THIS MAP HAS BEEN REDRAWN USING COMPUTER AIDED DRAFTING/DESIGN BASED ON THE PREVIOUS TAX MAP PREPARED BY KEYSTONE MAPPING COMPANY, DATED 1958 AND LAST REVISED BY KLUK CONSULTANTS, LLC FRANK G. WHITTAKER L.S. LIC NO. 38945, DATED DEC. 2016.

THIS MAP HAS BEEN GIVEN A FORMAL CERTIFICATION BY THE DIVISION OF TAXATION ON OCTOBER 12, 2021, SIGNED BY JESSICA LARNED AND LATOYA ROBERTSON AND ASSIGNED SERIAL NUMBER 1125

**TAX MAP**  
 WASHINGTON TOWNSHIP  
 BURLINGTON COUNTY NEW JERSEY  
 1" = 400' 10/28/19  
 José D. Ruiz del Valle, NJPLS  
 ENVIRONMENTAL RESOLUTIONS, INC.  
 815 EAST GATE DRIVE - SUITE 103  
 MT. LAUREL, NEW JERSEY  
 "TO SHOW CONDITIONS AS OF (10/12/21)"

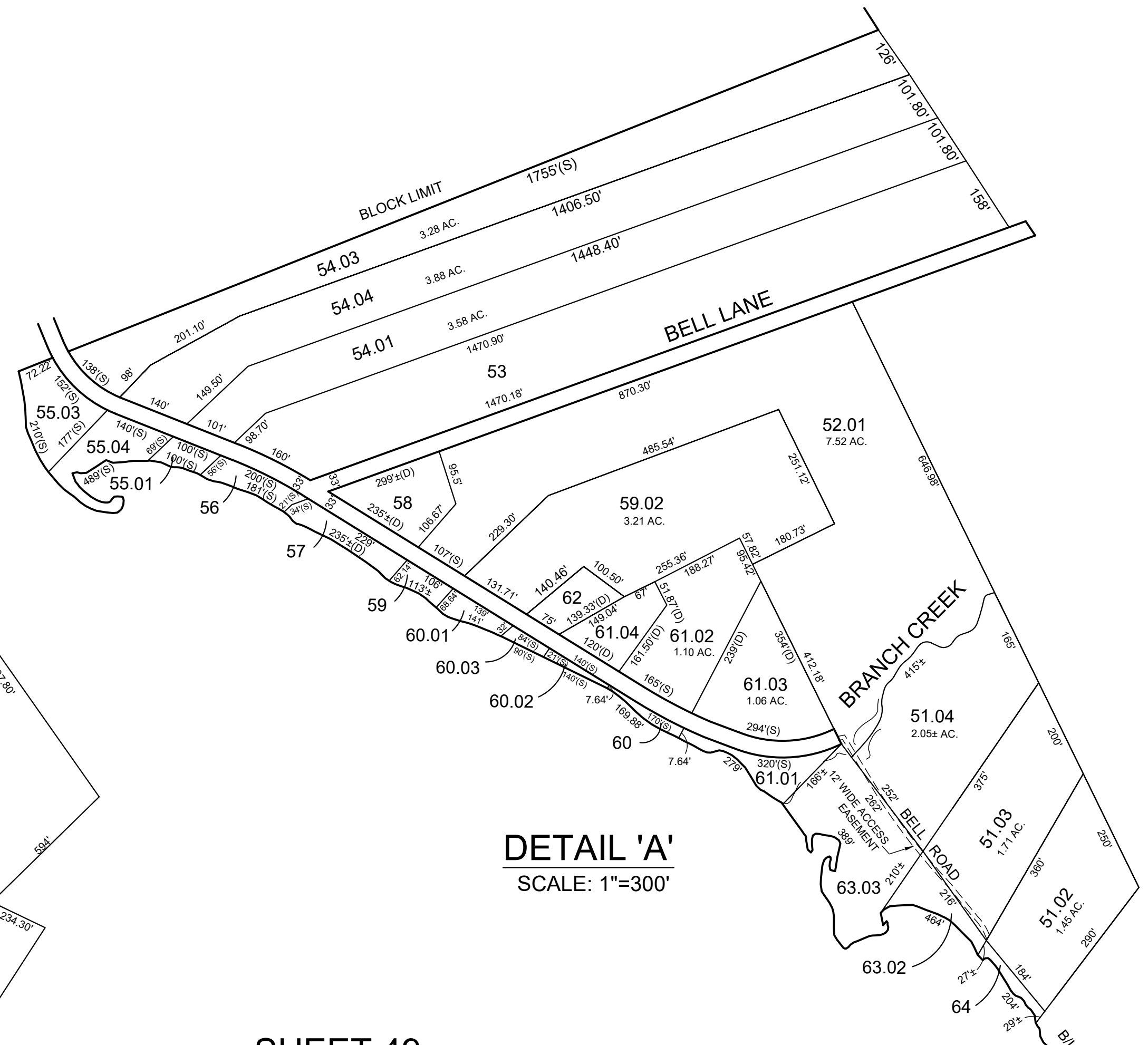
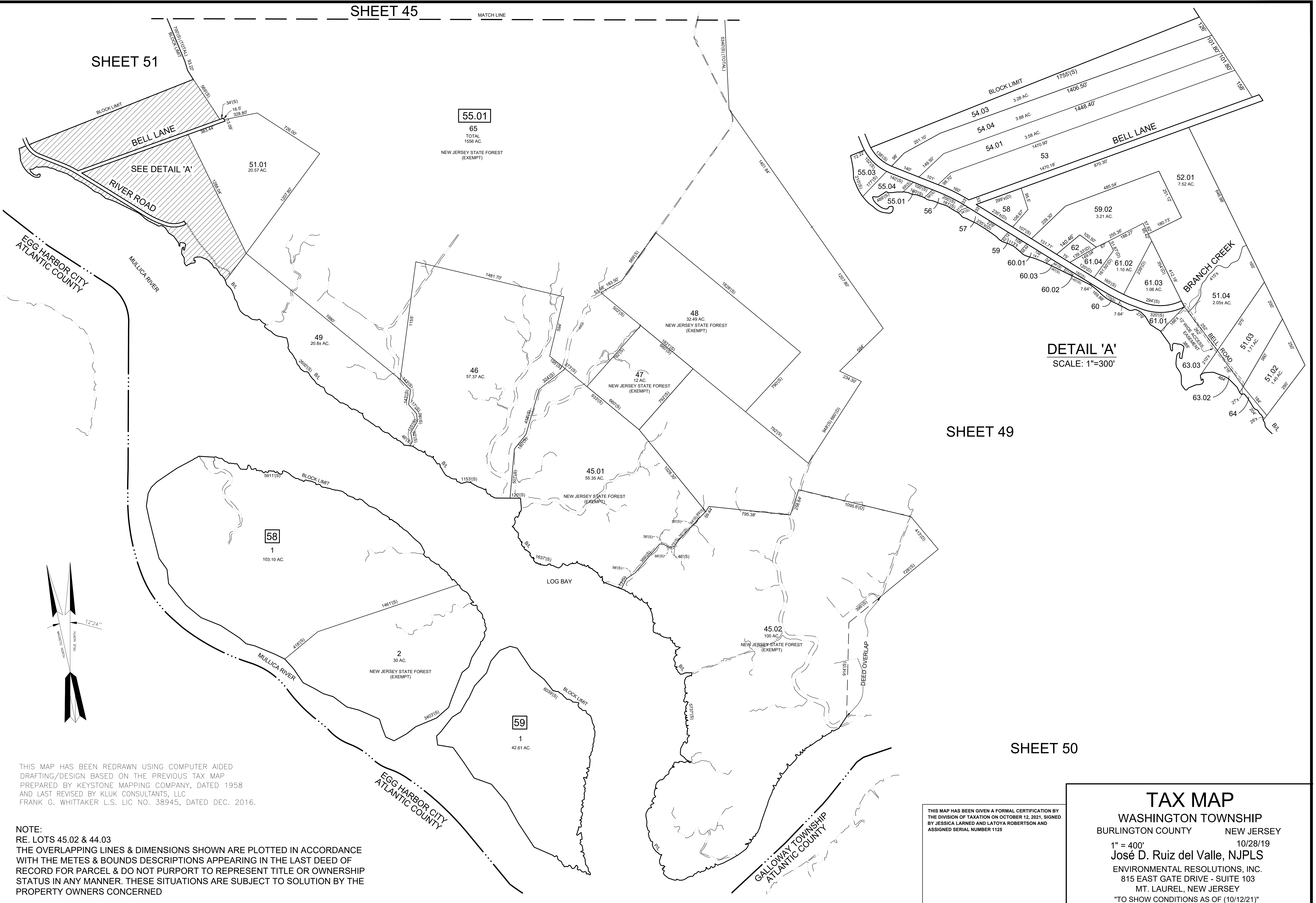
SHEET 45

MATCH LINE

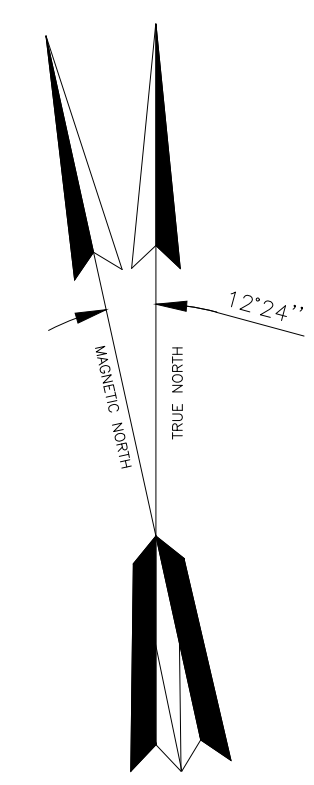
SHEET 51

SHEET 49

SHEET 50



DETAIL 'A'  
SCALE: 1"=300'

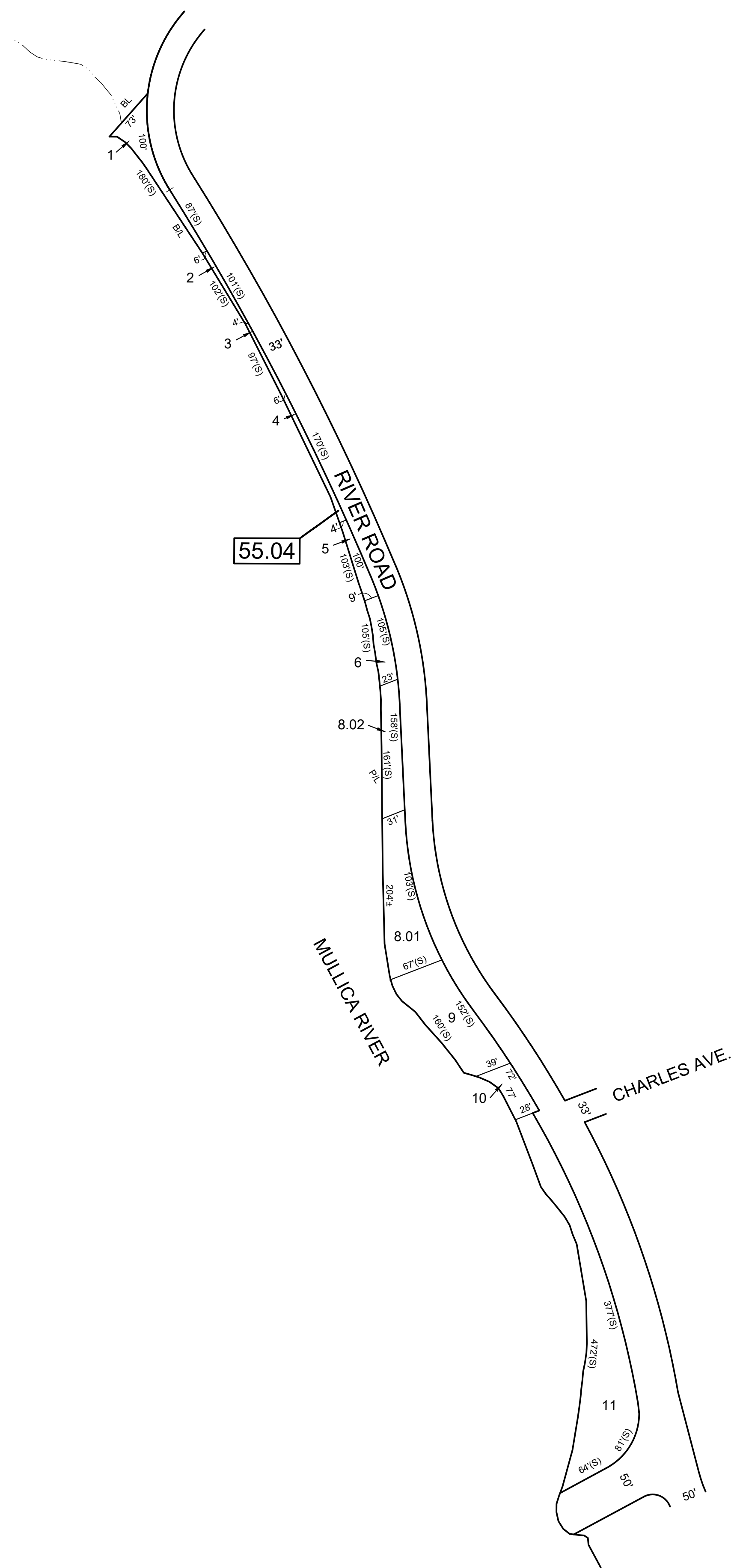
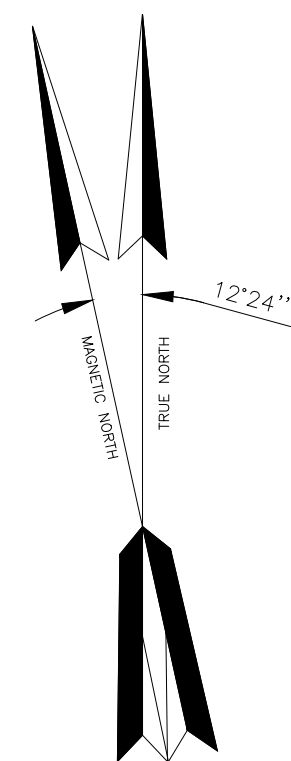


THIS MAP HAS BEEN REDRAWN USING COMPUTER AIDED DRAFTING/DESIGN BASED ON THE PREVIOUS TAX MAP PREPARED BY KEYSTONE MAPPING COMPANY, DATED 1958 AND LAST REVISED BY KLUK CONSULTANTS, LLC FRANK G. WHITTAKER L.S. LIC NO. 38945, DATED DEC. 2016.

NOTE:  
RE. LOTS 45.02 & 44.03  
THE OVERLAPPING LINES & DIMENSIONS SHOWN ARE PLOTTED IN ACCORDANCE WITH THE METES & BOUNDS DESCRIPTIONS APPEARING IN THE LAST DEED OF RECORD FOR PARCEL & DO NOT PURPORT TO REPRESENT TITLE OR OWNERSHIP STATUS IN ANY MANNER. THESE SITUATIONS ARE SUBJECT TO SOLUTION BY THE PROPERTY OWNERS CONCERNED

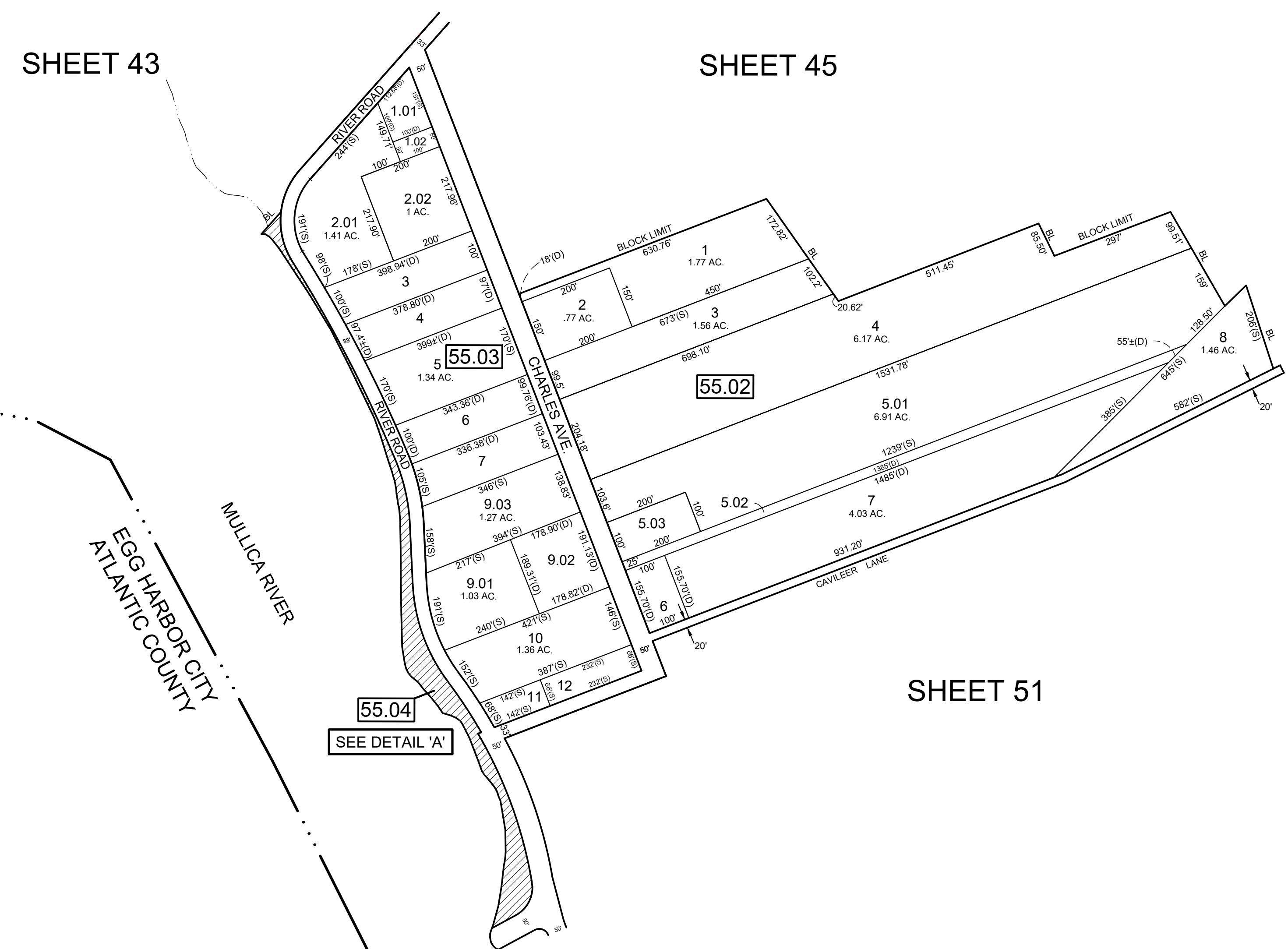
THIS MAP HAS BEEN GIVEN A FORMAL CERTIFICATION BY THE DIVISION OF TAXATION ON OCTOBER 12, 2021, SIGNED BY JESSICA LARNED AND LATOYA ROBERTSON AND ASSIGNED SERIAL NUMBER 1125

**TAX MAP**  
 WASHINGTON TOWNSHIP  
 BURLINGTON COUNTY NEW JERSEY  
 1" = 400' 10/28/19  
 José D. Ruiz del Valle, NJPLS  
 ENVIRONMENTAL RESOLUTIONS, INC.  
 815 EAST GATE DRIVE - SUITE 103  
 MT. LAUREL, NEW JERSEY  
 "TO SHOW CONDITIONS AS OF (10/12/21)"



**DETAIL 'A'**  
SCALE: 1"=100'

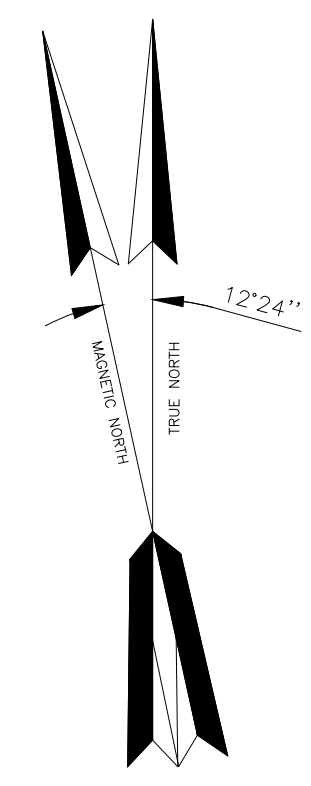
THIS MAP HAS BEEN REDRAWN USING COMPUTER AIDED DRAFTING/DESIGN BASED ON THE PREVIOUS TAX MAP PREPARED BY KEYSTONE MAPPING COMPANY, DATED 1958 AND LAST REVISED BY KLUK CONSULTANTS, LLC FRANK G. WHITTAKER L.S. LIC NO. 38945, DATED DEC. 2016.



THIS MAP HAS BEEN GIVEN A FORMAL CERTIFICATION BY THE DIVISION OF TAXATION ON OCTOBER 12, 2021, SIGNED BY JESSICA LARNED AND LATOYA ROBERTSON AND ASSIGNED SERIAL NUMBER 1125

**TAX MAP**  
 WASHINGTON TOWNSHIP  
 BURLINGTON COUNTY NEW JERSEY  
 1" = 200' 10/29/19  
 José D. Ruiz del Valle, NJPLS  
 ENVIRONMENTAL RESOLUTIONS, INC.  
 815 EAST GATE DRIVE - SUITE 103  
 MT. LAUREL, NEW JERSEY  
 "TO SHOW CONDITIONS AS OF (10/12/21)"

THIS MAP HAS BEEN REDRAWN USING COMPUTER AIDED DRAFTING/DESIGN BASED ON THE PREVIOUS TAX MAP PREPARED BY KEYSTONE MAPPING COMPANY, DATED 1958 AND LAST REVISED BY KLUK CONSULTANTS, LLC FRANK G. WHITTAKER L.S. LIC NO. 38945, DATED DEC. 2016.



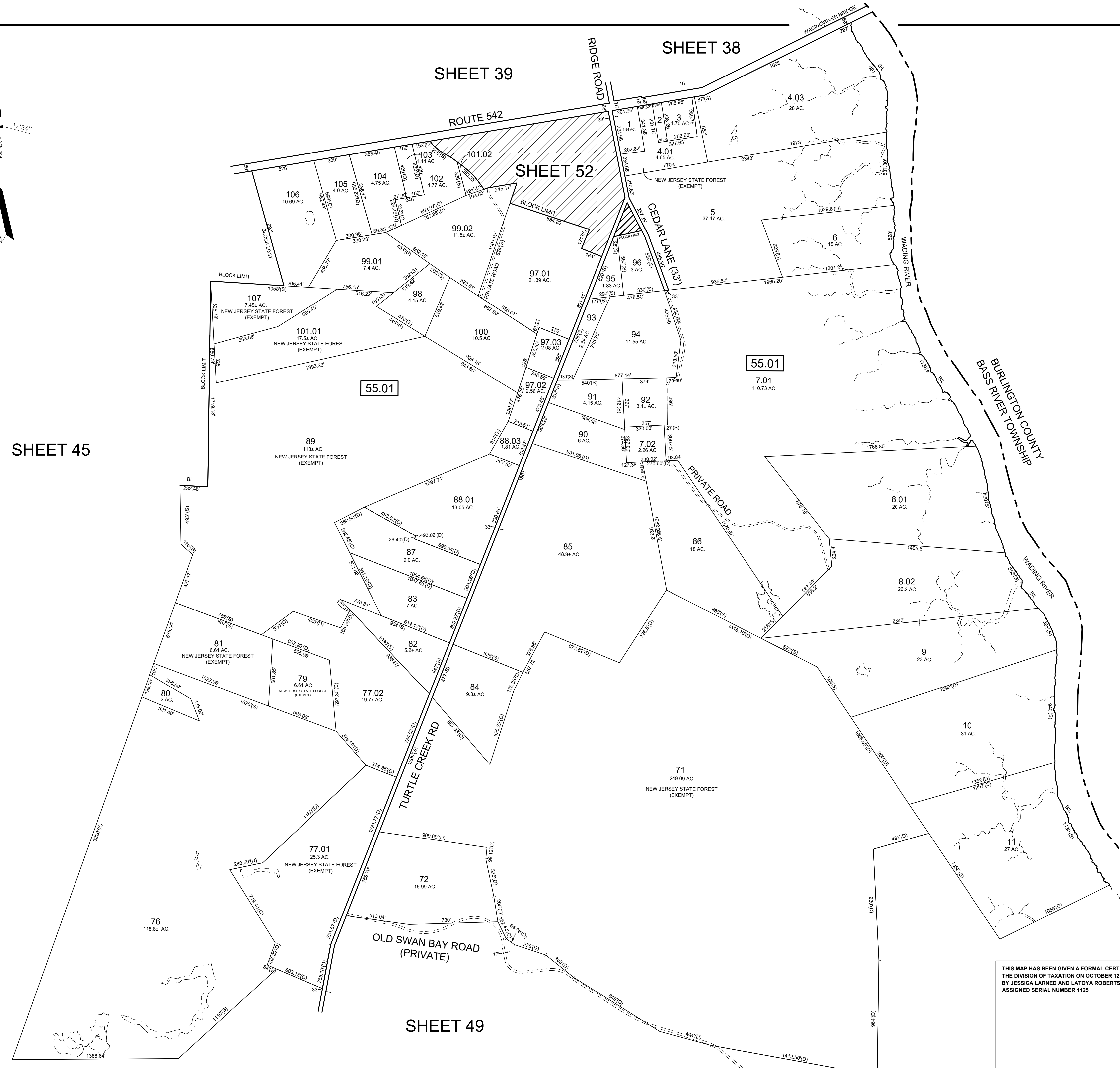
SHEET 45

SHEET 39

SHEET 38

SHEET 52

SHEET 49

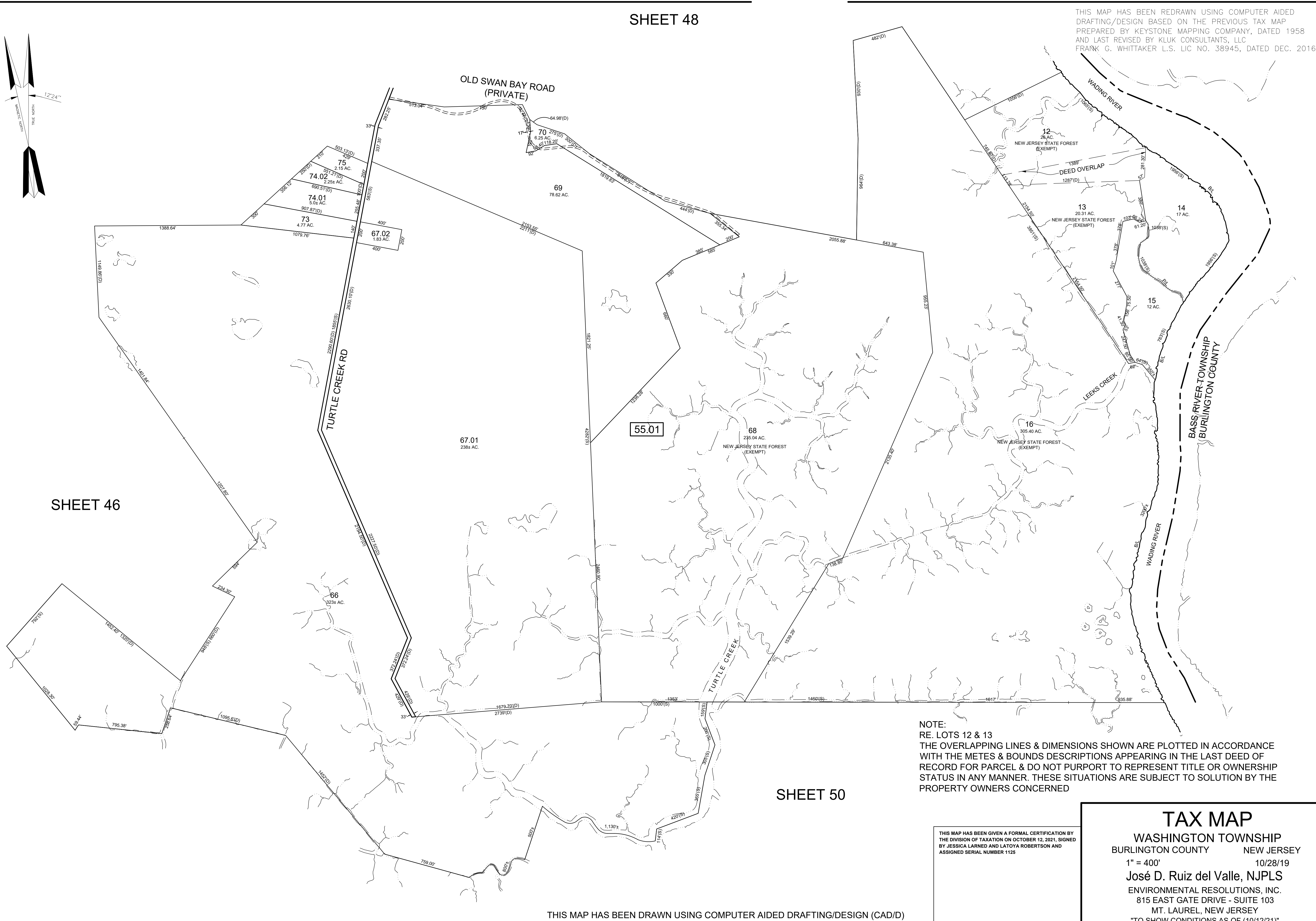
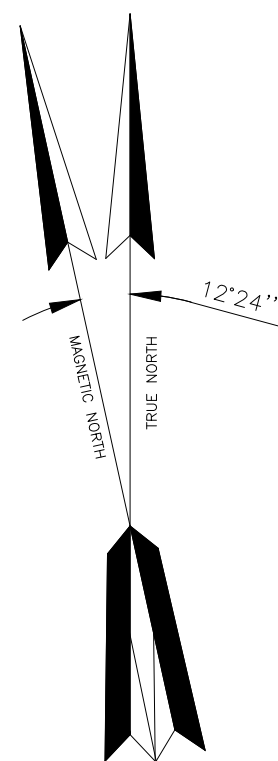


THIS MAP HAS BEEN GIVEN A FORMAL CERTIFICATION BY THE DIVISION OF TAXATION ON OCTOBER 12, 2021, SIGNED BY JESSICA LARNED AND LATOYA ROBERTSON AND ASSIGNED SERIAL NUMBER 1125

**TAX MAP**  
**WASHINGTON TOWNSHIP**  
 BURLINGTON COUNTY NEW JERSEY  
 1" = 400' 10/28/19  
 José D. Ruiz del Valle, NJPLS  
 ENVIRONMENTAL RESOLUTIONS, INC.  
 815 EAST GATE DRIVE - SUITE 103  
 MT. LAUREL, NEW JERSEY  
 "TO SHOW CONDITIONS AS OF (10/12/21)"

SHEET 48

THIS MAP HAS BEEN REDRAWN USING COMPUTER AIDED DRAFTING/DESIGN BASED ON THE PREVIOUS TAX MAP PREPARED BY KEYSTONE MAPPING COMPANY, DATED 1958 AND LAST REVISED BY KLUK CONSULTANTS, LLC FRANK G. WHITTAKER L.S. LIC NO. 38945, DATED DEC. 2016.



SHEET 46

SHEET 50

NOTE:  
RE. LOTS 12 & 13  
THE OVERLAPPING LINES & DIMENSIONS SHOWN ARE PLOTTED IN ACCORDANCE WITH THE METES & BOUNDS DESCRIPTIONS APPEARING IN THE LAST DEED OF RECORD FOR PARCEL & DO NOT PURPORT TO REPRESENT TITLE OR OWNERSHIP STATUS IN ANY MANNER. THESE SITUATIONS ARE SUBJECT TO SOLUTION BY THE PROPERTY OWNERS CONCERNED

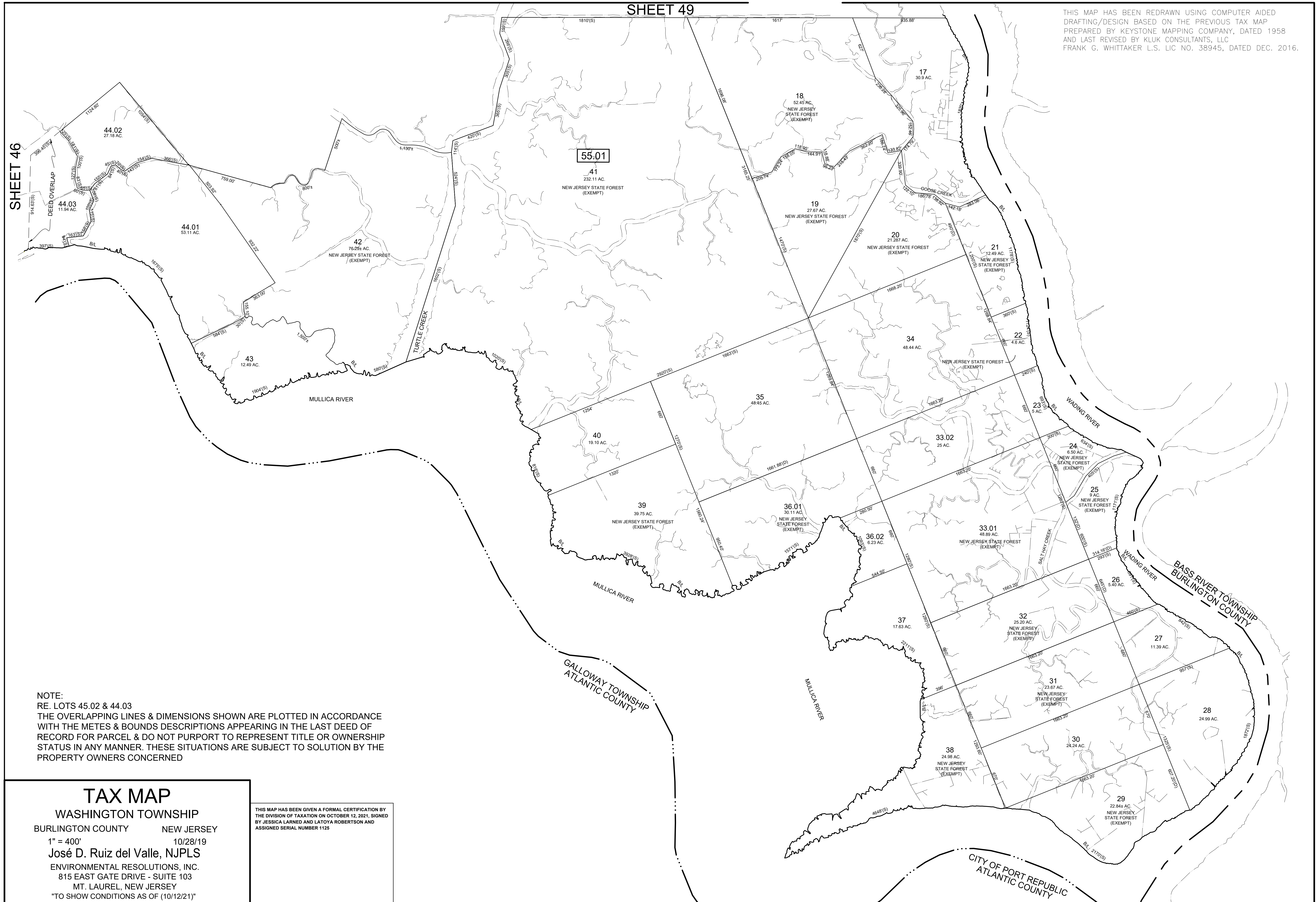
THIS MAP HAS BEEN DRAWN USING COMPUTER AIDED DRAFTING/DESIGN (CAD/D)

THIS MAP HAS BEEN GIVEN A FORMAL CERTIFICATION BY THE DIVISION OF TAXATION ON OCTOBER 12, 2021, SIGNED BY JESSICA LARNED AND LATOYA ROBERTSON AND ASSIGNED SERIAL NUMBER 1125

**TAX MAP**  
 WASHINGTON TOWNSHIP  
 BURLINGTON COUNTY NEW JERSEY  
 1" = 400' 10/28/19  
 José D. Ruiz del Valle, NJPLS  
 ENVIRONMENTAL RESOLUTIONS, INC.  
 815 EAST GATE DRIVE - SUITE 103  
 MT. LAUREL, NEW JERSEY  
 "TO SHOW CONDITIONS AS OF (10/12/21)"

THIS MAP HAS BEEN REDRAWN USING COMPUTER AIDED DRAFTING/DESIGN BASED ON THE PREVIOUS TAX MAP PREPARED BY KEYSTONE MAPPING COMPANY, DATED 1958 AND LAST REVISED BY KLUK CONSULTANTS, LLC FRANK G. WHITTAKER L.S. LIC NO. 38945, DATED DEC. 2016.

SHEET 46

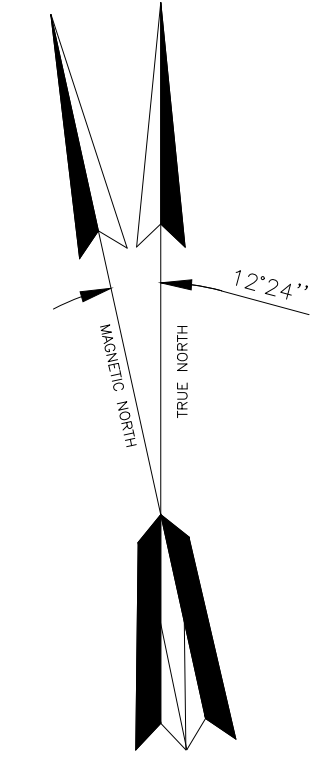


NOTE:  
 RE. LOTS 45.02 & 44.03  
 THE OVERLAPPING LINES & DIMENSIONS SHOWN ARE PLOTTED IN ACCORDANCE WITH THE METES & BOUNDS DESCRIPTIONS APPEARING IN THE LAST DEED OF RECORD FOR PARCEL & DO NOT PURPORT TO REPRESENT TITLE OR OWNERSHIP STATUS IN ANY MANNER. THESE SITUATIONS ARE SUBJECT TO SOLUTION BY THE PROPERTY OWNERS CONCERNED

**TAX MAP**  
 WASHINGTON TOWNSHIP  
 BURLINGTON COUNTY NEW JERSEY  
 1" = 400' 10/28/19  
 José D. Ruiz del Valle, NJPLS  
 ENVIRONMENTAL RESOLUTIONS, INC.  
 815 EAST GATE DRIVE - SUITE 103  
 MT. LAUREL, NEW JERSEY  
 "TO SHOW CONDITIONS AS OF (10/12/21)"

THIS MAP HAS BEEN GIVEN A FORMAL CERTIFICATION BY THE DIVISION OF TAXATION ON OCTOBER 12, 2021, SIGNED BY JESSICA LARNED AND LATOYA ROBERTSON AND ASSIGNED SERIAL NUMBER 1125

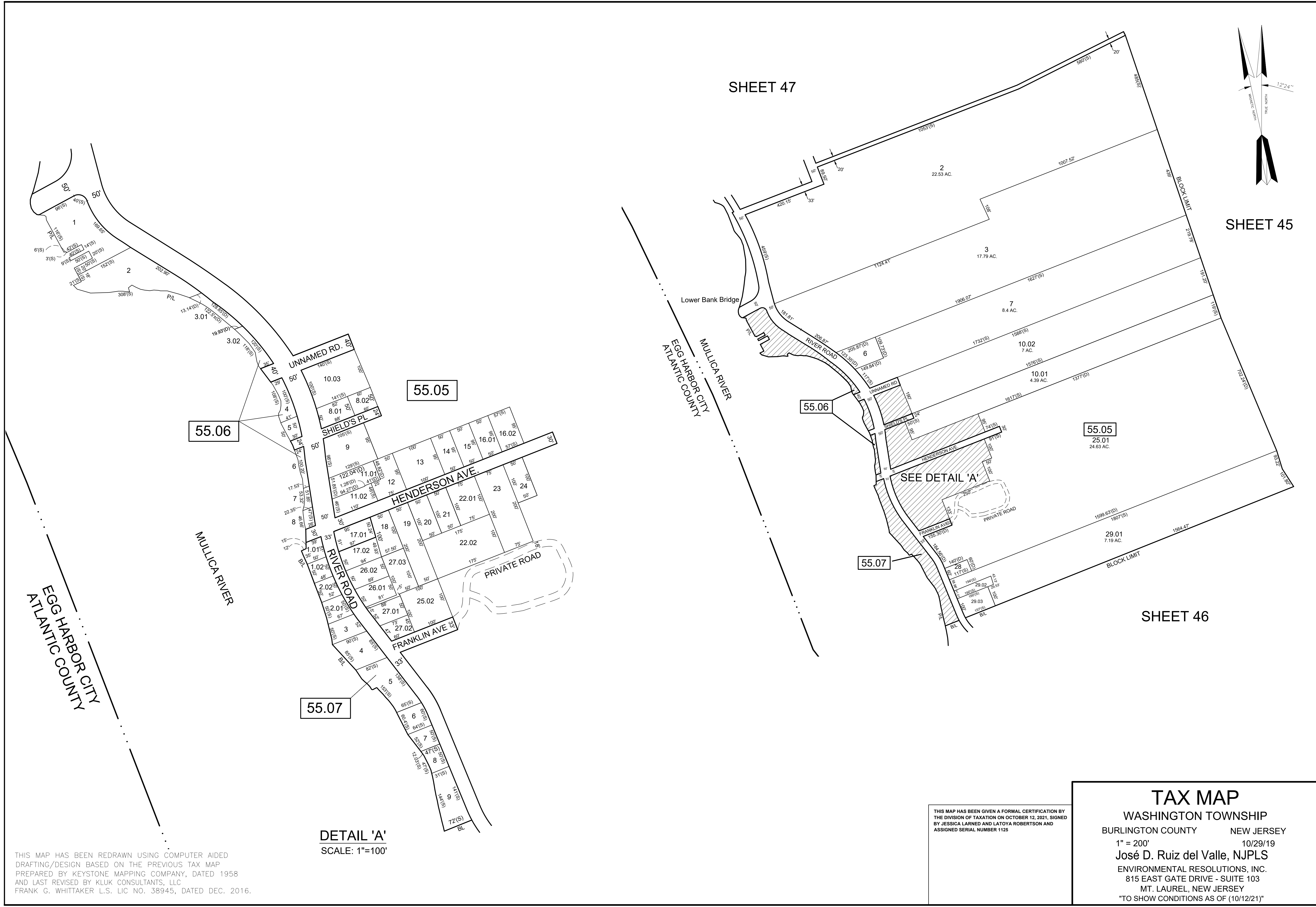




SHEET 47

SHEET 45

SHEET 46



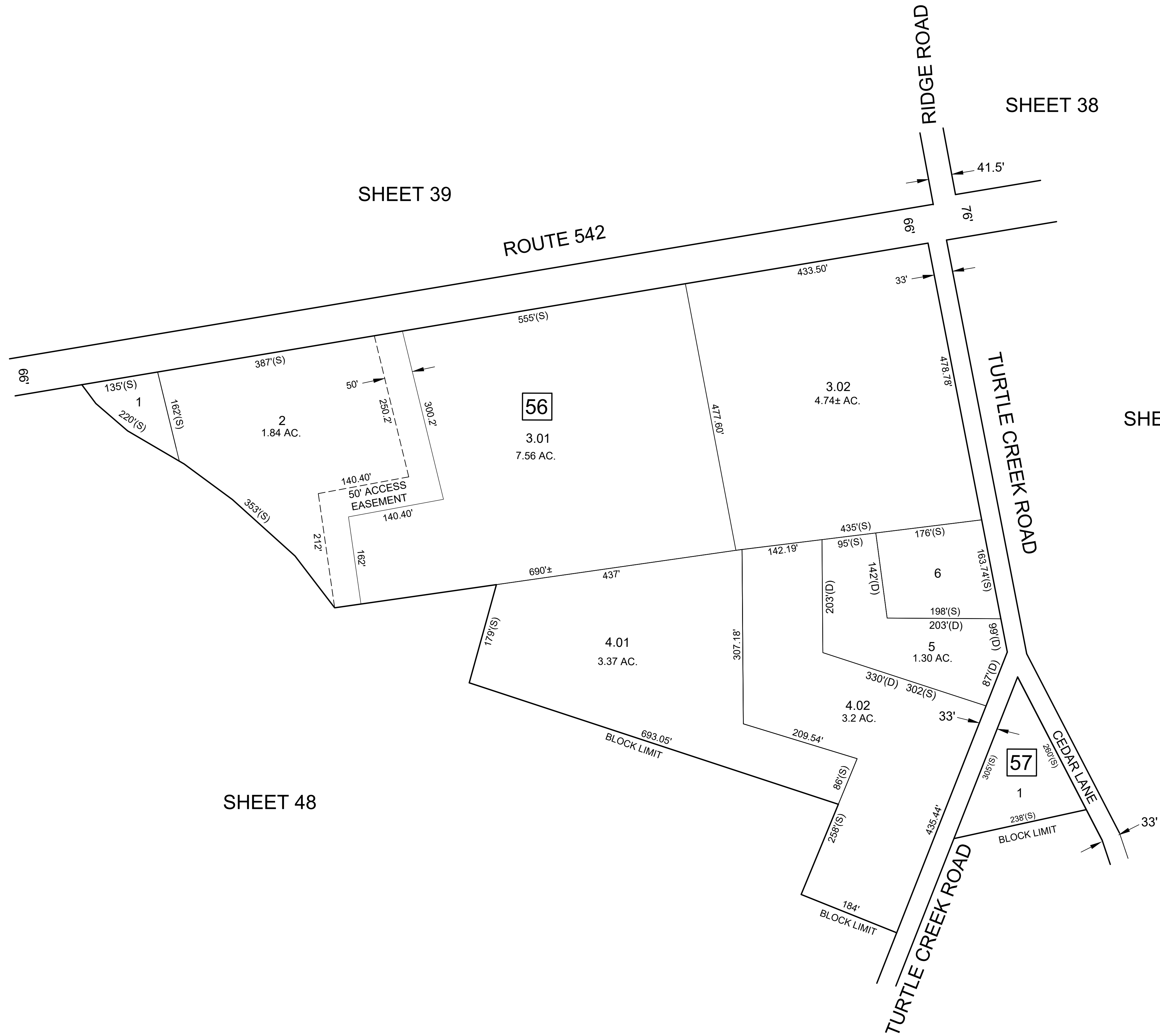
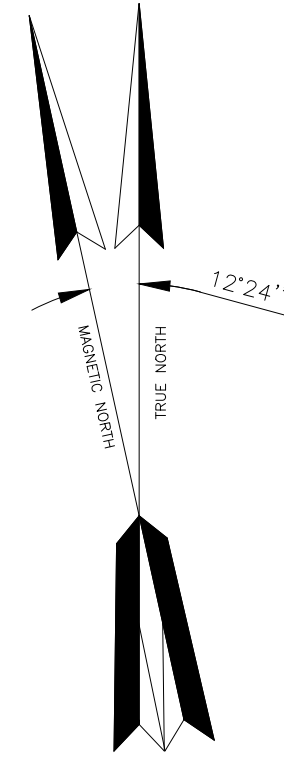
DETAIL 'A'  
SCALE: 1"=100'

THIS MAP HAS BEEN REDRAWN USING COMPUTER AIDED DRAFTING/DESIGN BASED ON THE PREVIOUS TAX MAP PREPARED BY KEYSTONE MAPPING COMPANY, DATED 1958 AND LAST REVISED BY KLUK CONSULTANTS, LLC FRANK G. WHITTAKER L.S. LIC NO. 38945, DATED DEC. 2016.

THIS MAP HAS BEEN GIVEN A FORMAL CERTIFICATION BY THE DIVISION OF TAXATION ON OCTOBER 12, 2021, SIGNED BY JESSICA LARNED AND LATOYA ROBERTSON AND ASSIGNED SERIAL NUMBER 1125

**TAX MAP**  
 WASHINGTON TOWNSHIP  
 BURLINGTON COUNTY NEW JERSEY  
 1" = 200' 10/29/19  
 José D. Ruiz del Valle, NJPLS  
 ENVIRONMENTAL RESOLUTIONS, INC.  
 815 EAST GATE DRIVE - SUITE 103  
 MT. LAUREL, NEW JERSEY  
 "TO SHOW CONDITIONS AS OF (10/12/21)"

THIS MAP HAS BEEN REDRAWN USING COMPUTER AIDED DRAFTING/DESIGN BASED ON THE PREVIOUS TAX MAP PREPARED BY KEYSTONE MAPPING COMPANY, DATED 1958 AND LAST REVISED BY KLUK CONSULTANTS, LLC FRANK G. WHITTAKER L.S. LIC NO. 38945, DATED DEC. 2016.



SHEET 48

SHEET 39

SHEET 38

SHEET 48

THIS MAP HAS BEEN GIVEN A FORMAL CERTIFICATION BY THE DIVISION OF TAXATION ON OCTOBER 12, 2021, SIGNED BY JESSICA LARNED AND LATOYA ROBERTSON AND ASSIGNED SERIAL NUMBER 1126

TAX MAP

WASHINGTON TOWNSHIP

BURLINGTON COUNTY NEW JERSEY

1" = 100' 10/28/19

José D. Ruiz del Valle, NJPLS

ENVIRONMENTAL RESOLUTIONS, INC. 815 EAST GATE DRIVE - SUITE 103 MT. LAUREL, NEW JERSEY

"TO SHOW CONDITIONS AS OF (10/12/21)"